BHHC
4-1-13

Belen
Mars

TRACT	OWNER	AC.
34-2	Aurelio Sanchez	1.00
42	J. M. Sanchez	0.60
4b	Victoriano C. Sanchez	0.56
4c-1	Nestor J. Sanchez	0.63
4c-2	" " "	0.60
62	Charlie Chavez	0.92
34	Mauricio Castillo	0.26
45a2	Miguel Castillo	0.67
45-b	" "	0.10
46a	Mauricio Castillo	0.53
49	Anselmo Castillo Est	1.30
50	Mauricio Castillo	0.50
51	" "	0.40
52	Carlos Castillo	1.08
56a	Mrs. C. Hendren	0.73
56b		
59a	Juan P. Aragon	0.84
60a	"	0.34
63a	Nacimeno Molina	0.40
63b	" "	1.36
66a1	Prudencia B. Molina	1.00
66a2	Desiderio Castillo	0.40
66a3	W.J. Burkhart	0.48
70a4a	R.C. Castillo	0.64
70a5	Jacobo Garule	0.12
70a7a	Desiderio Castillo	0.15
70a7b	" "	0.10
74c	Sesario Trujillo	0.40
78a	Mrs Jesus T. Trujillo	0.13
78b	" " " "	0.13
78c	Maria Torres	0.13
78d	Mrs. Lena C. Simons	0.13
79a	Ignacio Aragon y Garcia	0.67
80b	Julian Tafoya	0.41
81	Mat Floyd	0.36
82	Tomas Aragon y Garcia	0.67
83b	Ruperto Tafoya	0.90
84	Stella Oliver	0.87
86	Lorenzo Jaramillo	0.90
87	" "	0.31
88a	Ruperto Tafoya	0.30
88b	" "	0.42
89a	[illegible]	1.10
90a	Lorenzo Jaramillo	1.18
92b	A.C. Hollsworth	0.19
93b	Felix R. Castillo	0.19
94a	Mrs. Manuel C. Chavez	0.56
94b	" " " "	0.59
95	Adolfo Baca y Abel	0.18
96a	Henry Cavalier	0.46
96c	Josefita Jaramillo	0.25
97a	Rosalio S. Urtiaga	0.50
97b	Nicolas Gabaldon	0.73
98a1	Guillermo Chavez	0.70
98b1	Magdalena Chavez	0.28
98b2	" "	0.30
98c	Mariano Montoya	0.26
99b	[illegible]	0.64
100	Marcos Regalado Est	1.63
101b1a	Ismael Saavedra	0.88
102c1	Mrs. Manuel C. Chavez	0.50
105	Nicolas Jaramillo	1.19
106a	Esequiel Jaramillo	0.56
106b	Alfredo Jaramillo	0.55
108	Venceslado C. y Sanchez	0.72
109	Maria Torres de Griego	0.25
110	Primitivo Padilla	0.10
111a1	Bennie Tafoya	0.30
111a2a	Higinio J. Tafoya	0.60
111a2b	Benedicto Tafoya	0.23
111b	Primitivo Padilla	0.82
113	Mrs. Pablo Trujillo	0.59
113a	Vicente T. Sanchez	0.63
113b	" " "	0.63
114	Mrs. Pablo Trujillo	0.37
115a	Frank F. Jaramillo	0.11
117a	" " "	0.43
118b	Geo. E. Eichman	1.05
119c	Henry Flanigan	0.15
120	Mrs Isidro Saiz	0.76
121	Martina C. Chavez	0.30
122a	Elvira Castillo de Lopez	0.86
122b1	Herman Castillo	0.65
122b2	Mrs. Guadalupe R. Castillo	0.31
123	Mrs Hilario Sanchez	0.33
124	Elvira Castillo de Lopez	0.29
125a	Patricio Marquez	0.10
125b1	Ramon S. Sanchez	0.05
125b2	Casimiro C. Castillo	0.88
126	Ramon Sanchez y Chavez	0.16
127	Modesto Sanchez	0.13
128a	Francisco J. Chavez	0.24
128b	Mrs. Manuel C. Chavez	0.40
129	Dionicio C. Sanchez Est.	0.27
130	Adelina Garule	0.27
131	Enrique Zamora	0.17
132	Mrs. Antonio Gabaldon	0.16
133a	Manuel A Sanchez	0.06
133b1	" " "	0.87
133b2	Melquides Peralta	0.82
133c	Nestor A Jaramillo	1.05
134	Willie Sanchez	0.21
135a2	Selso Castillo	0.03
135a3	Willie Sanchez	0.23
135b	Selso Castillo	0.30
136	Donaciano Aragon	0.45
140a	Rafael Chavez	0.60
140b	Placido Aragon	0.50
140c1a	Horacio Gabaldon	0.82
140c1b1	Mrs. Erasmo Chavez	0.39
140c1b2	Fred R. Jaramillo	0.57
140c2a	Horacio Gabaldon	0.33
140c2b1	Mrs Erasmo Chavez	0.27
140c2b2a	Fred R. Jaramillo	0.17
140c2b2b	Placido C. Jaramillo	0.09
141	Miguel Tafoya	1.11
143	Teresa Torres de Jaramillo	0.70
144	Polito Tafoya	0.64
145	Venceslado C. Sanchez	0.80
146	Simon T. Salas	0.86
147	Roberto Velasquez	0.89
148a	Mrs. R.E. Parker	0.75
148b	Perfecto T. Lovato	0.39
149	Francisco Chavez y Jaramillo	0.63
150	Miguel Tafoya	0.67
151	Ramon Tafoya	0.34
152	Mrs. Edwardo Barnhart	0.63
154a	Antonio J. Sanchez	0.27

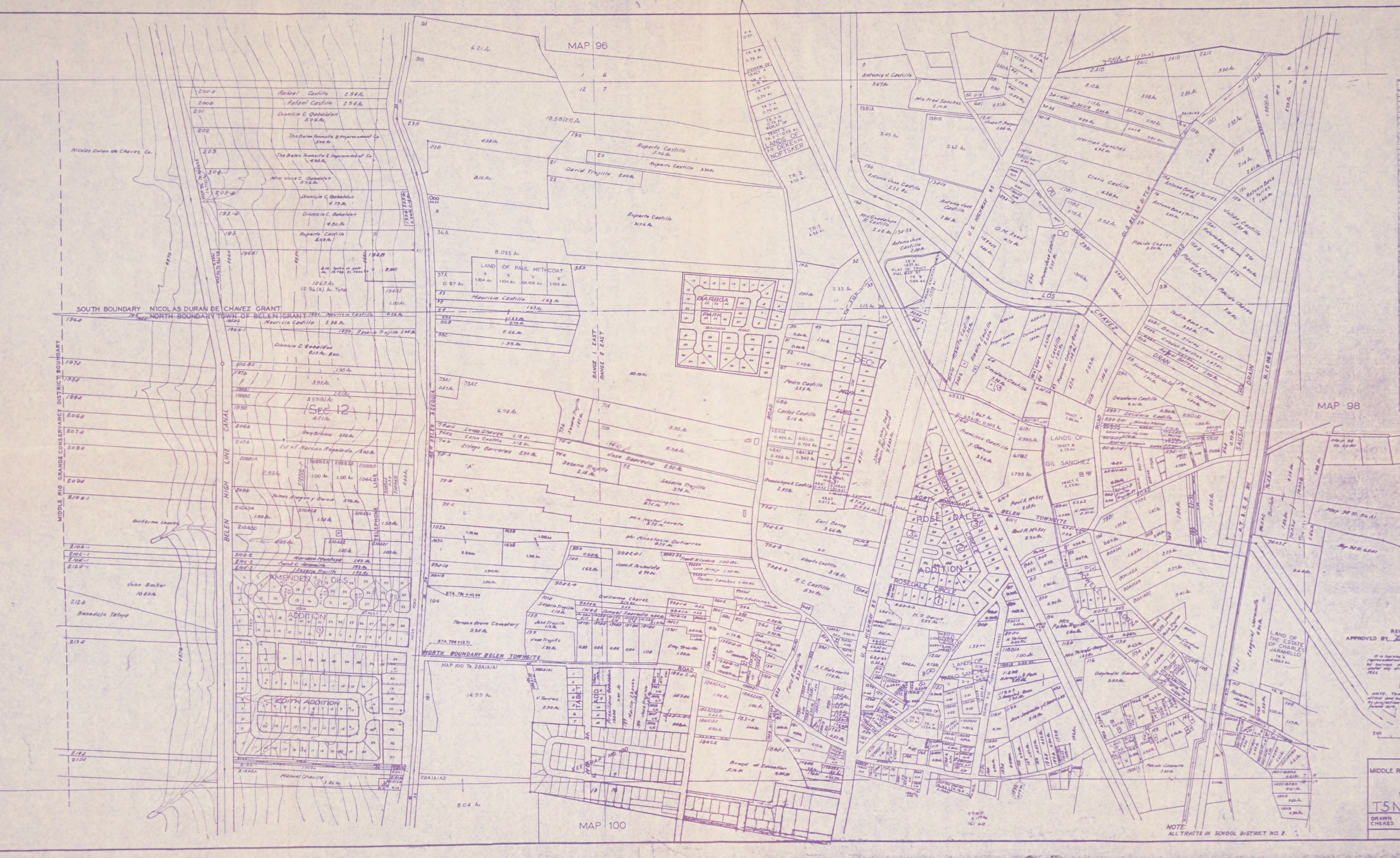

REVISED TO 1943

REVISED TO JANUARY 1, 1972 BY J.W.G.

APPROVED BY [illegible signature] CHIEF ENGINEER

CERTIFICATE

It is hereby certified that this map is a true and correct representation of the property shown hereon as determined by surveys and inspections made in the field by W.W. Baker under my direction dated the 20th day of August 1926.

Edmund Rose
New Mexico Licensed Surveyor No. 34

NOTE: The Public Survey lines shown hereon are unofficial and have been determined for convenience of location by projection from existing official corners. Official corners found are shown thus ⊕ or ✦.

200 0 200 400 600 800
SCALE IN FEET

NOTE:
ALL TRACTS IN SCHOOL DISTRICT NO. 2.

STATE OF NEW MEXICO
MIDDLE RIO GRANDE CONSERVANCY DISTRICT

PROPERTY MAP
VALENCIA COUNTY
T5NR1E12 T5NR2E7

DRAWN CHEKED	RECOMMENDED APPROVED	
	ALBUQUERQUE, N.M. OCT. 23, 1928	97

TRACT	OWNER	AC.
154-b	Jose Veremias Sanchez	0.40
155-b-1	Arthur T. Sanchez	0.26
156	Oster Sanchez	0.43
157	Preciliano Sanchez	0.47
158	Luciano Sanchez	0.41
159	Salomon F. Artiaga	0.74
160	Bartolo Sedillo	0.46
161	Mrs. Telesfor Aragon	0.18
162a	Herman Castillo	0.22
162-b	Casimiro C. Castillo	0.38
163	Aurora Montoya	0.15
164a	Gregorio M. Jaramillo	0.30
164b	Mrs Jose Jaramillo y Chavez	0.47
165	Frank F. Jaramillo	0.19
166	Maria San Juan Trujillo	0.16
167b1	Mrs Jose G. Sanchez	0.18
167b2a	Mrs Jose G Sanchez	0.33
167b3	Jose L. Baca	0.15
168a	Fermin Tafoya	0.26
169a	Jose Chacon	0.36
170	Trinidad Anaya	0.17
171a	Ignacio Garcia y Aragon	0.15
171b	" " " "	0.44
172	Flavio F. Chavez	0.08
173	Mrs Manuel C. Chavez	0.75
174	Placido Jaramillo	0.14
175a	Henry C. Gabaldon	0.09
175b1	Horacio S. Ortega	0.09
175b2	Felix S. Padilla	0.17
176	Placido Jaramillo	0.40
177-b	Ignacio Garcia y Aragon	0.19
178a	Sesario Trujillo	0.60
178b	C. W. Aguirre	0.36
179	Dionicio C. Gabaldon	0.45
180	Tomas Aragon y Garcia	0.72
181	Benito Peralta	0.33
182	Atanacio Sanchez	0.40
183	Dionicio C. Gabaldon	1.11
184a2	N.C. Romero	1.00
191	Belen Town & Imp. Co.	1.00
192b	Ruperto Castillo	0.20
205b	" "	0.18
213c	B.C. Evans	0.94
216	Simon Tafoya	0.06
156b2	Tomas T. Sanchez	0.16
1016b	Benedicto Saavedra	0.11
1188-2	Mrs. Telesfor Aragon	0.47
167b2-b	Antonio Miranda	0.10
7086		0.15
838-1		0.17
155a		0.10
177-a		0.17
214-E		0.09
215C		0.33
111A1A1		0.06

BELEN SAVINGS & LOAN

SINCE 1903 — 1ST NATIONAL BANK of Belen

-A-

ANTHONY DR.	H-4
ARAGON RD.	C-4
ATKINSON	E-6

-B-

BACA AV.	F-4
BECKER AV.	E-5
BERKLEY ST.	G-8
BERNARD	G-4

-C-

CAMINO DEL LLANO	G-3
CAMPANA DR.	D-6
CAMPBELL AV.	D-6
CASTILLO AV.	F-3
CHAVEZ AV.	D-3
CHIQUITO	E-7
CORONADO AV.	E-7
COTEZ	E-7
CAPPS DR.	C-1

-D-

DALIES AV.	E-5
DELGADO	F-2
DESOTO AV.	E-6
DIDIER AV.	F-3
DILLON ST.	F-2
DAMON	H-14

-E-

ELEVENTH ST.	F-2
ESPERANZA	D-2
EDITH DR.	D-1

-F-

FIFTEENTH ST.	E-2
FIFTH ST.	D-4
FIRST ST.	E-5
FOURTEENTH ST.	E-2
FOURTH ST.	F-5

-G-

GABALDON RD.	C-7
GARCIA	D-4
GILBERT	F-4
GOEBEL AV.	E-4

-H-

HOPE AV.	B-5

-I-

ISMAEL RD.	C-4

-J-

JARALES RD.	H-7

-L-

LALA ST.	D-3
LARGO	F-14
LA LUNA	F-12

-M-

MAIN ST.	G-4
MICHIGAN ST.	E-7

-N-

NINTH ST.	H-3

-P-

PERRIZITE ST.	D-3
PICARD AV.	D-4

-R-

REINKEN AV.	E-5
RIVER RD.	F-10
ROSEDALE	B-4
ROSS AV.	D-4
ROSS ST.	H-16

-S-

SAN LORENZO	H-3
SANTA ANITA	D-2
SECOND ST.	E-5
SEVENTH ST.	D-4
SIXTH ST.	D-4

-T-

TENTH ST.	E-3
THIRD ST.	F-5
THIRTEENTH	E-2
TORRES DR.	H-3
TWELFTH	E-2

-V-

VIVIAN DR.	I-4

-W-

WASHINGTON	E-7

PUBLIC BUILDINGS

1. CITY PARK
2. BELEN GEN. HOSPITAL
3. RIO GRANDE GOLF COURSE
4. BELEN CHAMBER OF COMMERCE
5. FIRST NATIONAL BANK
6. BELEN SAVINGS & LOAN
7. POST OFFICE
8. SANTA FE DEPOT
9. BELEN CITY HALL
10. BELEN MUNICIPAL &N.W. REGIONAL LIBRARY
11. RIVERSIDE PARK
12. RIO GRANDE ESTATES SWIMMING POOL
13. BELEN MUNICIPAL SWIMMING POOL

UTILITIES

14. WATER - CITY OF BELEN
15. TELEPHONE - MT. STATES TEL. &TEL.
16. ELECTRIC - PUB. SERVICE CO. OF N.M.
17. GAS - SOUTHERN UNION GAS CO.

SCHOOLS

18. BELEN HIGH SCHOOL
19. BELEN JR. HIGH SCHOOL COMPLEX
20. CENTRAL GRADE SCHOOL
21. JARAMILLO GRADE SCHOOL
22. EAST SIDE SCHOOL
23. RIO GRANDE SCHOOL

CHURCHES

24. ASSEMBLY OF GOD
25. FIRST BAPTIST
26. SPANISH BAPTIST
27. SIERRA VISTA BAPTIST
28. OUR LADY OF BELEN CATHOLIC
29. BELEN CHRISTIAN
30. CHRISTIAN SCIENCE SOCIETY
31. CHURCHES OF CHRIST
32. ST. PHILLIPS EPISCOPAL MISSION
33. FIRST CHURCH OF GOD
34. JEHOVAH'S WITNESSES
35. FIRST METHODIST
36. FIRST UNITED PRESBYTERIAN
37. FULL GOSPEL GRACE

PUBLIC PLACES
UTILITIES
SCHOOLS
CHURCHES

MAP OF BELEN NEW MEXICO

PREPARED BY
BELEN CHAMBER of COMMERCE
IN COOPERATION WITH
FIRST NATIONAL BANK of BELEN

MAP
OF THE
BELEN TOWN SITE

OWNED BY

THE BELEN TOWN AND IMPROVEMENT COMPANY,

JOHN BECKER, PRESIDENT AND GENERAL MANAGER,

BELEN

VALENCIA COUNTY, NEW MEXICO.

FOR PRICES AND OTHER INFORMATION ADDRESS;

THE BELEN TOWN AND IMPROVEMENT COMPANY.

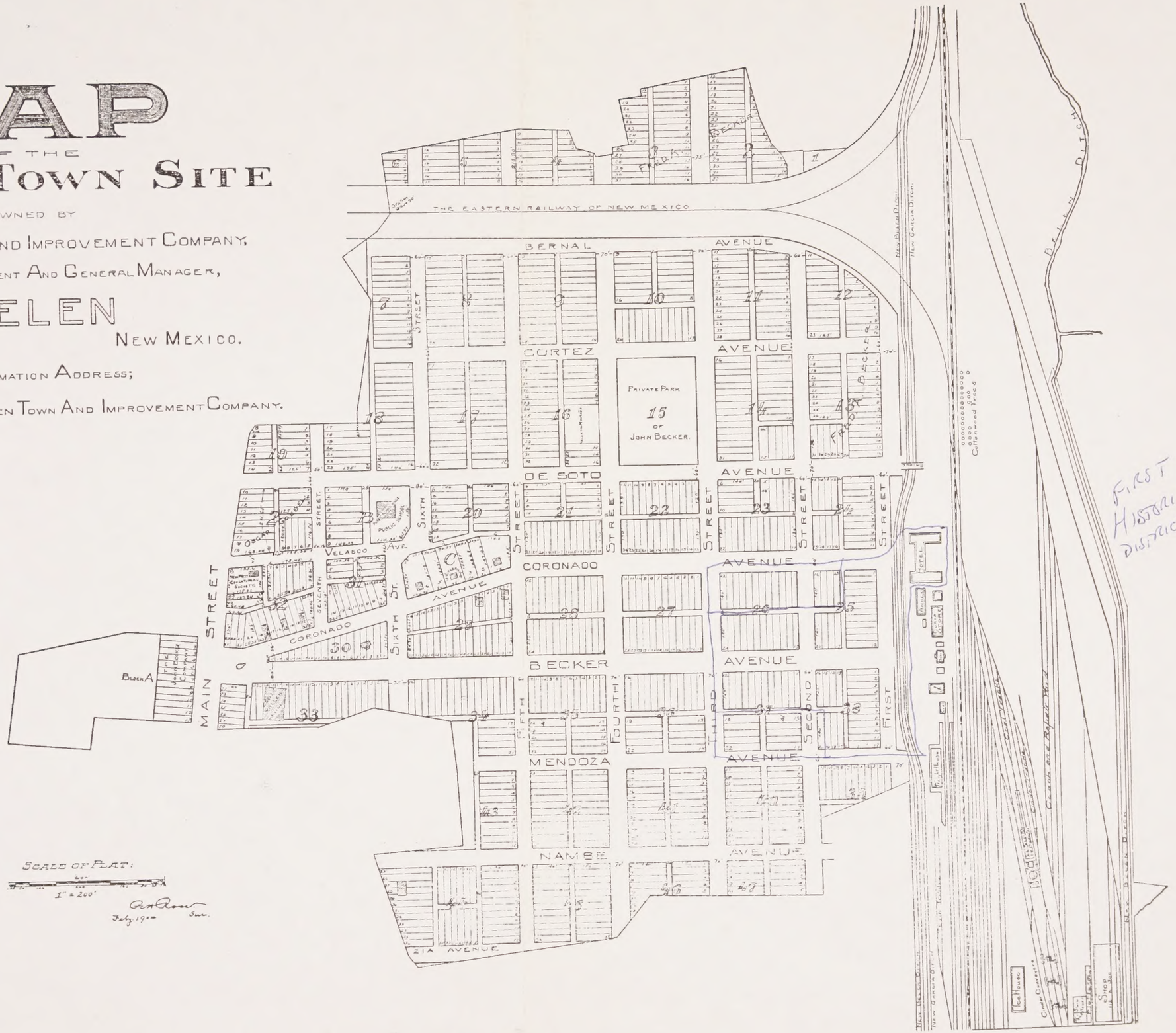

SCALE OF PLAT:

1" = 200'

July 1900 Surv.

FIRST HISTORIC DISTRICT

9801

VALENCIA COUNTY NEW MEXICO

CARTOON MAP PRODUCED BY THE VALENCIA COUNTY NEWS-BULLETIN. DIRECTION and SCALE ALTERATION FOR LAYOUT PURPOSES. ILLUSTRATED BY FRANK CUMMINGS. ©1996 VALENCIA COUNTY NEWS-BULLETIN.

Valencia County Tourism Map

Agriculture
A-6 5 Bar Five • 19761 Hwy 85 • Los Lunas • 866-1001
A-2 Grasslands, Inc. • I-25 and Main • Los Lunas • 865-4303
A-6 New Mexico Tractor Sales • 19560 Hwy 314 • Belen • 861-1500
A-5 Old Mill Western Mercantile • 19763 N. Hwy 314 • Los Chavez • 865-5432
C-1 Pajaro Grande Trailer Sales • 790 Bosque Farms Blvd. • Bosque Farms • 869-5415
B-5 Trees that Please-Tome Nursery • 3084 Hwy 47 • Los Lunas • 866-5027
C-3 Valencia Western Mercantile • 3469 Hwy 47 • Los Lunas • 865-1515

Auto
A-7 Auge's Dodge/Chrysler Sales and Service • 650 River Rd. • Belen • 864-4482
A-6 B&B Auto Sales • 19515 Hwy 314 • Belen • 864-8480
B-8 Baca Pontiac/GMC/Buick • 101 Rio Communities Blvd. • Belen • 864-4409
A-6 Charlie's Paint & Body • 925 Martha Jean Dr. • Belen • 864-4444
A-3 Phillips Diesel Corporation • I-25 and Hwy 6 • Los Lunas • 865-7332
C-2 Motor Car Mall • 3621 Hwy 47 • Peralta • 869-6110
B-2 S&J Gas Mart/Los Lunas Car Wash • 544 Main St. • 865-7330
C-2 &
B-8 Tools & Toys • 790-B Bosque Farms Blvd. • Bosque Farms • 869-7244
A-7 Tru-Auto Parts Co. • 621 N. Main • Belen • 864-7773

Chamber of Commerce
A-7 Belen Chamber of Commerce • 712 Dalies • Belen • 864-8091
B-3 Los Lunas Chamber of Commerce • 251 Main • Los Lunas • 865-1581

Construction
A-7 Tabet Lumber • 606 Baca • Belen • 864-4478
C-3 Tabet Lumber • 3473 Hwy 47 • Los Lunas • 865-1841

Engineering
C-2 Crawford Development Services • 3634 Hwy 47 • Peralta • 865-6442
C-2 Valencia Blueprints Etc. • 3634 Hwy 47 • Peralta • 869-8522

Entertainment
C-2 Davco Home Theater • 3484 Hwy 47 • Los Lunas • 866-4848
A-7 Manny's RR Club • 113 2nd St. • Belen • 864-1546
A-7 Party World • 117 S. Main • Belen • 861-3170
B-2 Rio Grande Wireless Cable T.V. • 281-4302
A-7 Sugar Bowl Lanes • Becker and 1st St. • Belen • 864-8440
A-7 Valencia County Cable • 106 N. 6th St. • Belen • 864-2226

Financial
A-7 Bank of America • 634 Becker • Belen • 864-4474
B-3 Bank of America • 645 Main • Los Lunas • 865-9641
C-3 Edward Jones • 3459 Hwy 47 • Los Lunas • 865-0303
A-7 Financial Network Investment Center • 206 South Main St. • Belen • 864-6675
C-3 Financial Network Investment Center • 2421 Main St. SE • Los Lunas • 865-7006
B-3 First State Bank • 2421 Main St. NE • Los Lunas • 865-7006
C-1 Hobbes Accounting/Bosque Business Service • 1820 Bosque Barns Blvd. • Bosque Farms • 869-3830
B-3 Lopez Bail Bonds • 401 Luna SE • Los Lunas • 861-6393
B-3 Los Lunas Accounting & Tax Service • 428 Courthouse Rd. • Los Lunas • 865-4751
A-7 Norwest Bank • 101 S. Main • Belen • 864-7401
C-1 Norwest Bank • 970 Bosque Farms Blvd. • Bosque Farms • 869-2316
C-3 Norwest Bank • 1027 Main • Los Lunas • 865-9618
B-8 Norwest Bank • 394 Rio Communities Blvd. • Rio Communities • 864-5788
C-3 Norwest Financial Inc. • 2510-J Main St. • Los Lunas • 866-1308
A-7 Ranchers Banks • 620 Reinken • Belen • 864-BANK
A-7 Sun Loans • 201 S. Main • Belen • 861-1132
B-3 Surety Finance Co. • 260 Courthouse Rd. • Los Lunas • 865-8800
A-7 T&S Income Tax Service • 916 W Reinken • Belen • 864-7767

Framing
C-3 Los Lunas Art & Frame • 2510 Main • Los Lunas • 865-8640
A-7 Trails End Framing & Gallery • 213 S Main St. • Belen • 864-6722

Health & Beauty
A-7 Belen Sav-On Drugs • 701 Dalies • Belen • 864-7471
A-7 Buckland Pharmacy • 600 Dalies Ave. • Belen • 864-7434
A-7 Cindy's Hair & Nail Designs • 312 East Reinken • Belen • 864-8226
C-1 Creative Styles & Tanning • 1160 Bosque Farms Blvd. • Bosque Farms • 869-2111
C-2 Ernie's Sav-On Drugs • 3646 Hwy 47 • Peralta • 869-2381
B-3 First Choice • 1259 Hwy 314 • Los Lunas • 865-4618
B-2 Hair Masters Salon • 235 Los Lentes Rd. • Los Lunas • 865-5837

Insurance
A-7 The Insurance Store • 703 S. Main • Belen • 861-0002
C-3 The Insurance Store • Valencia "Y" • Los Lunas • 865-0039
B-7 Manuel Lujan Insurance • 1501 River Rd. • Belen • 864-1400

Lodging
A-8 Best Western Hotel • 2101 Sosimo Padilla • Belen • 861-0980
B-8 Budget Host • 502 Rio Communities Blvd. • Rio Communities • 864-4451
A-7 Freeway Inn • 324 S. Main • Belen • 864-2696
A-7 La Mirada • 2200 Sosimo Padilla • Belen • 864-3002
A-8 Mt. View Motel • 1304 S. Main • Belen • 864-8244
A-7 Super 8 Motel • 428 S. Main • Belen • 864-0084

Manufactured Housing
A-7 LUV Homes • 19380 Hwy 85 • Belen • 864-9533
A-7 Mid-Valley Mobile Homes • 3000 N. Hwy 85 • Belen • 864-8300
B-8 Rod Baca's Playa Verde Home Center • 101 Rio Communities Blvd • Belen • 861-3677
Alb West Mesa Manufactured Housing • Albuquerque • 831-3333

Martial Arts
C-1 Alive & Kicking • 1160 Bosque Farms Blvd. • Bosque Farms • 869-7936
A-7 Belen Gojo Ryu • 103 Becker Ave. • Belen • 864-9568

Parks
A-7 Anna Becker Park • Belen • 864-2830
B-3 Artiaga Park • 1160 Artiaga Ct. • Los Lunas • 865-1377
B-3 Artistic Park • 901 Camino Del Rey • Los Lunas • 865-1377
B-3 Carson Neighborhood Park • 1151 Coronado Ct. • Los Lunas • 865-1377
B-3 Daniel Fernandez Park • 1001 Hwy 314 • Los Lunas • 865-1377
B-2 Los Lentes San Antonio Park • 660 Trujillo NE • Los Lunas • 865-1377
B-3 River Park • 1600 Main St NE • Los Lunas • 865-1377
B-3 Skinner Park • 1660 Heaton Loop • Los Lunas • 865-1377
A-3 Valley View Park • 1701 Hillside • Los Lunas • 865-1377
A-6 Valencia County Fairgrounds • I-25 bypass • Belen • 865-4584
B-7 Willie Chavez State Park • Belen • 864-3915

Pet Services & Supplies
B-3 Country Dog • 361 Main • Los Lunas • 865-5833
A-7 Shari's Pampered Pets • 312 E. Reinken • Belen • 864-7946

Photo Finishing
C-3 Can Do Quality Photo • Los Lunas • 865-3367

Printing
A-7 Adrian's Print Shop • 208 S. Main • Belen • 864-2332
A-7 Belen Print Shop • 600 W. Reinken • Belen • 864-3553

Real Estate
A-3 Centerfire Properties • 643 Hwy 314 • Los Lunas • 865-7800
C-1 Century 21 Bosque Realty • 1390 Bosque Farms Blvd. • Bosque Farms • 869-2695
B-3 The Real Exchange • P.O. Box 1406 • Los Lunas • 865-2018
B-3 ReMax Advantage • 1775 Main St. • Los Lunas • 865-6553

Restaurants
B-3 K-Bob's • 2350 Main St. • los Lunas • 866-5555
A-7 La Mirada • 2200 Sosimo Padilla • Belen • 864-3002
A-7 Little Caesars Pizza • 102 Caldwell • Belen • 864-2211
B-3 Mi Chante Restaurant • 319 Hwy 314 • Los Lunas • 866-0004
A-7 Ooy's Express • 239 Main St. • Belen • 861-3284
C-3 Red Balloon Restaurant • 3463 Hwy 47 • Los Lunas • 865-4657
A-8 Rio Grande Diner • 2101 Sosimo Padilla Blvd. • Belen • 864-9516
A-7 Sonic • 713 N. Main • Belen • 864-0110
C-1 Sonic • 1351 Bosque Farms Blvd. • Bosque Farms • 869-2171
B-3 Sonic • 335 Hwy 85 Los Lunas • 865-4101
A-7 Taco Express • 455 North Main • Belen • 864-0093
B-3 Tai's Chinese Restaurant • 959 Hwy 314 • Los Lunas • 866-6888
A-8 Whiteway Cafe • 1304 S. Main • Belen • 864-2925

Schools
A-7 Belen High School • Del Gado Rd. • Belen • 864-7468
B-8 La Mesa Schools • 302 Rio Communities • Belen 864-3216
B-3 Los Lunas Schools • 343 Main • Los Lunas • 865-9636
C-5 UNM Valencia Campus • 280 La Entrada Rd. • Los Lunas • 925-8500

Shopping
B-3 Adobe Flowers & Gifts • 2225 Main St. • Los Lunas • 865-6283
A-7 Alco Discount Store • 630 Reinken • Belen 864-7746
C-3 Andy's Boot Shop • 1910 Main St. • Los Lunas • 865-5888
C-3 B&B Vacuum Sales and Service • 3378 Hwy 47 • Los Lunas • 866-5324
B-7 C&P Statuary • 2501 Hwy 47 • Belen • 864-2623
B-8 Coppersmith • 199 Rio Communities Blvd. • Belen •
A-7 Culp's Western Wear • 204 N. 2nd • Belen • 864-8660
A-7 Enchntment Enterprises • 08 Damacio Ln • Belen • 864-6060
C-3 Hitchin' Post Western Wear • 303 Stover Rd. • Los Lunas • 866-6910
B-3 Home Furniture & Carpet Co. • 704 Main St. • Los Lunas • 865-9891
A-7 IGA Van Winkles • 601 W. Reinken • Belen • 864-0786
B-3 Leftovers Etc. • 604 Main NE • Los Lunas • 865-3300
C-3 Pawn City • 3476 Hwy 47 • Los Lunas • 865-8885
C-3 Pete's Carpet & Furniture • 3474 Hwy 47 • Los Lunas • 865-3434
C-3 Premier Sportz • 1910 Main St. • Los Lunas • 865-5594
C-3 Sportz n' More • 2510 Main St. • Los Lunas • 865-3590
B-2 Triple T • 428 Main St. • Los Lunas • 866-6254
C-1 Visions by Viola • 1160 Bosque Farms Blvd. • Bosque Farms • 869-5617

Miscellaneous
B-3 5% Program Shop Valencia County
B-8 ABM Inc. • 87 Nash St. • Rio Communitites • 861-0906
A-7 Belen Airport • Sosimo Padilla • Belen • 864-4302
A-7 Belen Library • 333 Becker • Belen • 864-7522
A-6 Bob's Welding • 19532 Hwy 314 • 864-6143
B-8 Casa Plumbing • 1592 Hwy 304 • Belen • 864-4361
A-7 City Hall • 525 Becker • Belen • 864-8221
B-3 Depot • 1201 Hwy 314 • Los Lunas • 865-1377
B-3 Fire Department • 465 Main • Los Lunas • 865-9601
A-7 Harvey House • 104 N. 1st St. • Belen 861-0581
B-2 Los Lunas Library • 460 Main NE • Los Lunas • 865-6779
C-3 Mail Boxes Etc. • 2431 Main NE • Los Lunas • 865-1535
A-8 Rio Grande Conservancy District • Between I-25 and Hwy 85 • Belen • 864-4466
A-7 Senior Citizens Center • 715 Main • Belen • 864-6739
B-2 Senior Citizens Center • 197 Don Pasqual Rd. • Los Lunas • 865-0663
B-8 Solo Cup • 1951 Hwy 304 • Belen • 864-1500
A-7 Valencia County News-Bulletin • 1837 Sosimo Padilla Blvd. • Belen • 864-4472
C-3 Valencia County News-Bulletin • 3459 Hwy 47 • Los Lunas • 865-7561
B-2 Vehicle Maintenance Shop • 227 Don Pasqual Rd. • Los Lunas • 865-4104
B-2 Village of Los Lunas Administration • 660 Main St. NW • Los Lunas • 865-9689
B-3 Waste Water Treatment Plant • 1781 Heaton Loop SE • Los Lunas • 865-9689
B-2 Water/Sewer Department • 416 Main NE • 865-4650
Alb Western State Publishing • Albuquerque

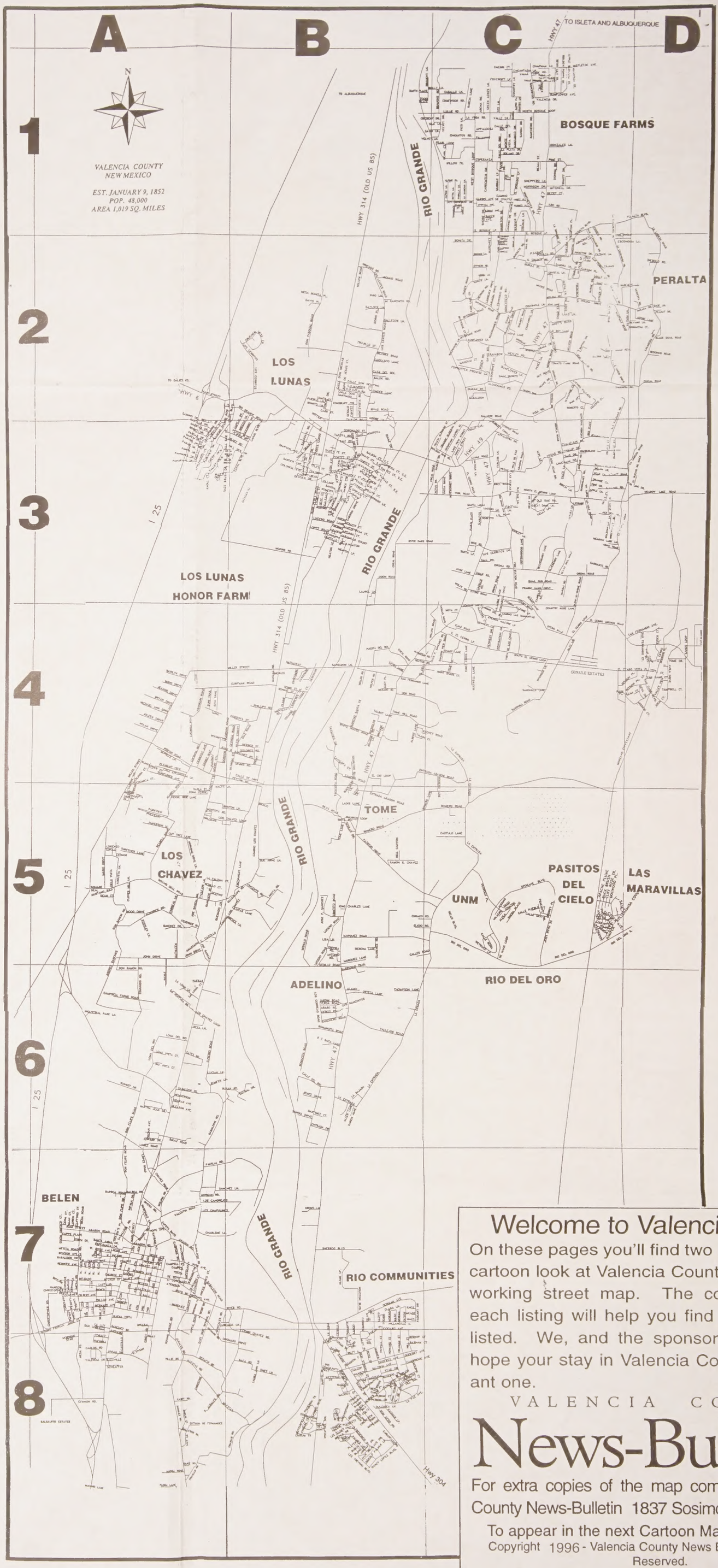

Who Brings You More Local News Than Anyone Else?
VALENCIA COUNTY News-Bulletin
Winner of Quality Newspaper Since 1911
864-4472
1837 Sosimo Padilla

Can Do Photo
* Film Processing * Color Copies * Fax Service * Reprints * Enlargements * Cameras * Film, Color or B&W • Night Drop • Copy Photos • Holiday Cards • Custom Framing
Film From Kodak, Agha, Fuji & Ilford
865-3367

Certified Groomer
Shari's Pampered Pets
All Breed dog & cat grooming
864-7946

$ Surety Finance $
260 Courthouse Rd. #3, Los Lunas
$50-$500
Phone Applications Welcome
$ 865-8800 $

La Mirada Inn & RV Park
RESTAURANT
864-3002
Exit 191
2200 Sosimo Padilla Blvd.
Belen

GEORGE J.J. HOBBES
HOBBES ACCOUNTING & BOSQUE BUSINESS SERVICES
1820 BOSQUE FARMS BLVD. BOSQUE FARMS
Bus: 869-2896 or 869-3830
After Hours: 864-0421

Remax Advantage
1775 MAIN ST.
LOS LUNAS
865-6553

Motor Car Mall
DAWN & MIKE ROUCKUS
3621 HWY. 47
PERALTA
YOUR ONE STOP AUTO REPAIR CENTER WITH A WRITTEN GUARANTEE
869-6110

10% OFF ALCO
630 E. REINKEN BELEN
864-7746
TAKE 10% OFF ANY PURCHASE WITH THIS COUPON. NOT VALID WITH ANY OTHER OFFER.
Offer Expires August 31, 1997

FREEWAY INN
$24.99/Night
Weekly/Monthly Rates Available
864-2696
324 S. Main · Belen

Adrian's PRINT SHOP
Owners Adrian & Sandra Pino
Closed Sat. & Sun.
208 S. Main, Belen
864-2696

We Have An Offer You Can't Refuse.

GUARANTEED.
VALENCIA COUNTY News-Bulletin
If you're not a current subscriber to the News-Bulletin, we'd like to introduce you to a six month and a full year special offer you can't refuse . . . we guarantee it! If you subscribe to the Valencia County News-Bulletin during this six or 12 month trial period and you're not satisfied with the paper -- we will refund your money back in full, No matter what the problem is . . . no questions asked. WE GUARANTEE IT. PLUS -- We'll throw in a special rate that you can afford.

Map GUARANTEE Offer.
Yes, I'll accept your offer of 6 months of the News Bulletin for only $21 or 12 months of the News-Bulletin for only $33
Name
Address
City Zip
Phone
Credit Card Number Expires
Mail with Payment to:
VALENCIA COUNTY News-Bulletin
P.O. Box 25
Belen, NM 87002
Map

Welcome to Valencia County

On these pages you'll find two maps. One is a cartoon look at Valencia County, the other is a working street map. The coordinates after each listing will help you find the businesses listed. We, and the sponsors of the maps, hope your stay in Valencia County is a pleasant one.

VALENCIA COUNTY
News-Bulletin

For extra copies of the map come to the Valencia County News-Bulletin 1837 Sosimo Padilla, Belen

To appear in the next Cartoon Map, call 864-4472

Copyright 1996 - Valencia County News Bulletin, Inc. All rights Reserved.

Enhance Your Quality of Life by Shopping at Home
Holiday Inn EXPRESS 861-5000
VALENCIA COUNTY News·Bulletin 864-4472
SUN RANCH MOTORS by Lexus 2270 Sun Ranch Village Loop 865-0100
FARMERS INSURANCE GROUP 866-1199
VILLAGE OF LOS LUNAS
Isleta PUEBLO RESERVATION
NEW MEXICO BOYS RANCH 16 miles south on hwy 304 864-7381
AUGE'S USED CARS & TRUCKS 861-5190 www.augeboys.com
HOBBES ACCOUNTING Provider of Accounting & Tax Services 869-3830
BOSQUE FARMS
BOSQUE FARMS ELEMENTARY 869-2646
PERALTA ELEMENTARY 869-2679
SOPA'S RESTAURANT New Mexican & American Food 869-9038
VALENCIA ELEMENTARY 865-3017
Randy's Electric Company, Inc. 865-7773
HI-MESA PONTIAC BUICK GMC Your little profit dealer 866-0700
STATE EMPLOYEES CREDIT UNION 954-3402
LOS LUNAS HIGH SCHOOL 865-4646
Senior Citizens Center 839-3853
PINNACLE FITNESS 866-0966
Los Lentes San Antonio Park
Countrywide HOME LOANS 866-1295
Raymond Gabaldon Intermediate 866-0456
Los Lunas ELEMENTARY 865-9313
Village of LOS LUNAS ADMINISTRATION 865-9589
Katherine Gallegos Elementary 865-6223
WAL★MART 565-4611
Wendy's OLD FASHIONED HAMBURGERS 1860 MAIN NW
WINNER'S SHELL
LOS LUNAS SPECIAL SCHOOLS and SERVICES Alternative High Schools Grads 866-2153
POLICE DEPT.
WATER DEPT. 839-3840
RIO GRANDE
FARMERS INSURANCE GROUP 866-1199
PREMIER SPORTZ 865-5594 ENGRAVING · EMBROIDERY SCREENPRINTING
hastings Entertainment 866-4300
Heritage Park
VILLAGE OF LOS LUNAS Wellness Center
MAIN ST
Valisa Rd
Jerome Rd
LA LADERA RD
Molina Rd
Morris Rd
Valencia Rd
SUN RANCH MOTORS by Lexus 865-0100
Comfort Inn 505.865.5100
LOS LUNAS FIRE DEPT.
Curves for women 865-5191
VALENCIA COUNTY News·Bulletin 865-7561
Courthouse
Sichler Rd
Morris Rd
LOS LUNAS SCHOOLS ADMINISTRATION 865-9636
LOS LUNAS MIDDLE SCHOOL 865-7273
Los Lunas Schools DISTRICT SERVICE CENTER
DANIEL FERNANDEZ PARK
St Los Lentes Rd
COLDWELL BANKER LEGACY REALTORS 1775 Main Street SE (505) 865-5500 www.cblegacynm.com/loslunas
SUPERCUTS 2235 Main St. SE 866-5577 1-800-SUPERCUTS
RIVER PARK
HWY 263
DANIEL FERNANDEZ INTERMEDIATE 865-1044
MARIPOSA ELEMENTARY 865-4613
Vegas Rd
N El Cerro Loop
Mariposa Ln
ANN PARISH ELEMENTARY 865-9652
CENTERFIRE 865-7800
ROADRUNNER: NEW MEXICO STATE BIRD
Miller Rd
Juan Sanchez Rd
Peyton Rd
HWY 314
JUDGE John W. Pope Division 1 "Serving Valencia Co. for 11 years" 865-9654
JUDGE William "Bill" Sanchez JUSTICE SERVED SINCE 1992 865-4010
BUCK
PATRICK
ASIA
PETER
PAVLOS NICKI FRANCINE ROXANNE
FinancialNetwork 864-6675
LOS CHAVEZ
Dennis Chavez Elementary 966-1800
Square Deal Rd
Kendrick Rd
John Rd
MANUFACTURING Turbo Vertical Shaft Impact Crushers CEMCO
FOX L.P. GAS CO. 864-8142
PERFECTION SHEET METAL 861-0888
I-25 BYPASS
Andres Sanchez Rd
CHARLIE'S Paint & Body Towing & Recovery 864-4444
LUV homes 19380 Hwy. 314 864-9533
CALVARY CHAPEL Rio Grande Valley Sunday Service Times: 8:30AM, 11:00AM, 6:00PM 864-6611
MESA RD
Lopez Rd
Lopez Loop
BELEN ADMINISTRATION OFFICE 966-1000
JARAMILLO ELEMENTARY 966-2000
CENTRAL ELEMENTARY 966-1200
BELEN SCHOOLS
CENTRAL OFFICE 966-1000
BUS COMPOUND 966-1176
CAFETERIA SERVICES 966-1700
MAINTENANCE 966-1700
SPECIAL ED SERVICES 966-1500
WAREHOUSE 966-1707
TECHNOLOGY DEPT. 966-1125
N MAIN ST
Aragon Rd
St. Mary's SCHOOL 864-0484
BUCKLAND PHARMACY 864-7434
Ambercare Home Health & Hospice 861-0060
Curves for women 864-0508
Reinken Ave
Ross
INFINITY HIGH SCHOOL 861-3720
Jack's Dogs 864-7559
AUGE'S DODGE CHRYSLER JEEP 864-4482 www.augeboys.com
BELEN Chamber of Commerce 864-8091
CITY HALL
TABET REALTY & APPRAISALS (505) 864-4831
Delgado
Dalies
Becker
BELEN HIGH SCHOOL 966-1300
Our Lady of Belen Catholic Church 864-8043
SUPER 8 MOTEL RESERVATIONS 1-800-800-8000
Baca
Bernard
Camino Del Llano
S MAIN ST
STATE EMPLOYEES CREDIT UNION 954-3402
VALENCIA COUNTY News·Bulletin 864-4472
BELEN MIDDLE SCHOOL 966-1600
RIO GRANDE ELEMENTARY 966-2200
GIL SANCHEZ ELEMENTARY 966-1900
East Side School Rd
Gonzales Rd
RIVER RD
RUBEN JARAMILLO Plumbing & Heating 864-6012 440-0385
AKIN SERVICES Full Service Auto Station 864-7533
The Original™ BACA AUTO Quality Used Vehicles 864-7283 www.bacaauto.com
VALENCIA COUNTY News·Bulletin "Your LOCAL news since 1911" 864-4472 865-7477
Enhance Your Quality of Life by Shopping at Home
LOS LUNAS
VALENCIA COUNTY NEW MEXICO
BELEN
RIO GRANDE
TOMÉ HILL
LA PUERTA DEL SOL PARK
Tomé Vista
BILL CAMPBELL DEVELOPER 828-0094
MANZERRO PLAZA
Mana Mart Mexican Restaurant and Grocery Store Carry Out 866-6158
TOMÉ ELEMENTARY 865-1102
MANZANO VISTA MIDDLE SCHOOL 865-1750
DESERT VIEW INTERMEDIATE 866-2488
CENTURY HIGH SCHOOL and CAREER ACADEMY
UNIVERSITY OF NEW MEXICO VALENCIA CAMPUS 925-8500
OTERO RD
El Cerro Loop
EL CERRO MISSION BLVD
HOB RD
TOME HILL RD
MONTEREY BLVD
MANZANO EXP
Entrada Aragon Rd
Romero Rd
Patricio Rd
S. Rio Del Oro Loop
Marquez Rd
Valleros Rd
La Entrada
HWY 47
EDEAL RD
HWY 47
Orona Rd
2005 CALENDAR OF EVENTS
JANUARY
Annual Valencia County Hispano Chamber of Commerce Matanza
FEBRUARY
Mardi Gras Parade
MARCH
St. Patricks Day Balloon Rally at Los Lunas Visitor's Center
APRIL
Annual Easter Egg Hunt; for kids 11 years old and under. Also a flashlight hunt for 12 to 14-year-olds.
Children's Spring egg hunt at Daniel Fernandez Park
Family Fun Fest at Daniel Fernandez Park
Good Friday Trek to Tome Hill in Tome
MAY
Hub City Music Fest
JUNE
Hub City Mopar Fest
JULY
Independence Day celebration at Daniel Fernandez Park & in Becker and Dalies in Belen
4-U-2-C Car Show
Oldies Night on Main Street in Belen
Mid-July to October Farmers Market; at Anna Becker Park in Belen
AUGUST
Bosque Farms Community Fair
Our Lady of Belen Fiestas
Valencia County Fair
Sheriff's Posse Rodeo in Belen
SEPTEMBER
Annual Rio Abajo Days in Belen
OCTOBER
Haunted Houses in Los Lunas and Belen
NOVEMBER
Annual Christmas Festival at Anna Becker Park
Belen Electric Light Parade
La Gran Pastorela de Belen
DECEMBER
Los Lunas Christmas Light Parade
Annual Children's Christmas Party
RIO COMMUNITIES
LA MERCED ELEMENTARY 966-2100
SHERROD BLVD
HI-MESA PONTIAC BUICK GMC Your little profit dealer 864-4409
Hillandale Ave
Dr. Joe Wilson, D.D.S., P.C. Family Dentistry (505) 864-3065
RIO COMMUNITIES BLVD
LA PROMESA ELEMENTARY 966-2400
NEW MEXICO BOYS RANCH 16 MILES SOUTH ON HWY 304 864-7381
VALENCIA COUNTY HISPANO Chamber of Commerce · COOPERATION · UNDERSTANDING (505) 306-5912
BLACK BEAR: NEW MEXICO STATE ANIMAL
©2004 The Valencia County News-Bulletin
The Original™ BACA AUTO Since 1939 864-7283 www.bacaauto.com QUALITY USED VEHICLES
Enhance Your Quality of Life by Shopping at Home

VALENCIA COUNTY **News-Bulletin**

Welcome to Valencia County

Valencia County map courtesy of
Valencia County Planning & Zoning. Maps may
be purchased at the Planning & Zoning office.

LAYOUT OF
VALENCIA COUNTY

HIGHLAND MEADOWS

MEADOWLAKE
EASTERN AREA

MEADOWLAKE
WESTERN AREA

CYPRESS GARDENS

EL CERRO MISSION

MONTEREY PARK

LAS MARAVILLAS

PACITOS DEL CIELO

UNM CAMPUS

CHAMESA SUBDIVISION

RIO COMMUNITIES

TIERRA GRANDE
(DRAFT COPY)

Plano de la Provincia interna, de el Nuebo Mexico que hizo por mandado de el Ill.e Coronel de Caballeria, Gobernador y Com.te General de dicha Prov.a Don Jose Bug.te de Varas. Y. Bernardo de Mera, y Pacheco Soldado Catonquido de el Real Presidio de Santafee con sus Poblaciones en el estado que a la presente se hallan, mui mal formadas y dispersas unas de otras las Casas de los Vezinos que las componen, y de esta mala disposicion conque se han radicado, cada individuo en el pedazo de tierra que se les a Mercenado fabricando su habitacion, se han originado muchos daños, desastres, y desolacion de Poblaciones que han causado los Enemigos Camanchis y Apaches que circumbalan dha Provincia Matando y llevandose muchas familias, a lo que se hace preciso que con exactitud y pronta Obediencia se ejecute la Orden que con toda prudencia, Caridad y celo a el Real Servicio, dio dho Señor Governador, luego que reconocio todas su Poblaciones, y su desorden para poner el Remedio y que permanescan en estavilidad civilidad y Politica Christiana haciendo sus plazas quadradas cercadas a lo menos de veinte familias cada una en forma de Reductos, las pequeñas con dos Baluartes, y las grandes con quatro en medio de las cortinas, para el Alcanse de las escopetas cortas que usan, no conviene se hagan torreones a le antiguo, pues debajo de ellos se cubre el Enemigo, les ponen y prende fuego, como se tiene experiencia, A una legua Corta de el Pueblo de Taos, en la Margen de el Rio que llaman de D.n Fernando Estaban Radicados doze familias, y sus Casas como han acostumbrado, tubieron noticia venian los Camanchis a ynsultarlos, se recogieron todos a una Casa grande con sus tronores de Pabelo de Villa alpardo Catorze hombres con Armas de fuego con muchas municiones; atacaron los Enemigos con vigor y intrepido dha Casa, se metieron debajo de las troneras, del oratorio y terrenos, cubiertos a su salbo, empezaron por barias partes abrir orechas y a incendiar fuego; los citados Casa y puesto dha manobra descubrian sus cuerpos sobre el parapeto, y entonces lograron de[l] enemigos herirlos con balas, y flechas, los que todos perecieron, y se llebaron sesenta y quatro personas chicos y grandes de ambos sexos, de ellos murieron mas de ochenta. Porque esta narrativa, para que se vea con el teson que estos enemigos Pelean. Los Pueblos de Yndios Christianos se mantienen, en aquel modo de Politica union y Civilidad que en su Gentilidad los hallaron los Españoles en su primer Pueblo, con sus Casas unidas de dos y tres altos, formando Plazas, y todas con Escaleras portatiles a qualquiera ymbacion las suben; y las Cubiertas y terrados, altos y bajos con troneras en los parapetos, para su defensa y de el enemigo, ofensa.

Echo en la Villa de Santafee, Capital de dha Provincia Año de 1779.

Explicacion para su ynteligencia

Villas

Poblaciones dispersas de los Españoles

Arruinadas por los Enemigos

Pueblos de los Indios Christianos

Pueblos antiguos asumidos

Ojos de Agua

Rancherias de Gentiles

Grados de Latitud.

GRADOS. DE LONGITUD.

Sierra de las Grullas frontera de Texas

Rio del Norte

Valle de S.n Antonio

Alcaldia de Taos.

Piedra del Carnero

Taos

Rio del Norte

Alcaldia de la Villa de Santa Cruz de

Valle de los Ranchos

Cerro de los Pedernales

Sierra de Pollacates

Valle de los Lobos

Nacimiento

Ventana

Rancherias de las Mesas

Alcaldia de los Queres

Alcaldia de Zandia

frontera y entradas de los Enemigos Cumanchis

Alcaldia de la Villa de Albuquerque

Tierra de Mesas y frontera de la Provincia de Nabajoa

Ojo de S. Joseph de Nabajoa

Ojo de el Posso

Ojo del Pueblo Redondo

Alcaldia de Zuñi

El Morro

Cuberto

Laguna

Acoma

Alcaldia de la Laguna

Ojo de S. Joseph

Tierras de la Salina de Zuni

Escala de Leguas de á beinte por grado.

Frontera y principio de la Sierra de Jila

Estanzia

Las tortillas

Paquate

Valle de los Lobos

Tabira

Sevilleta

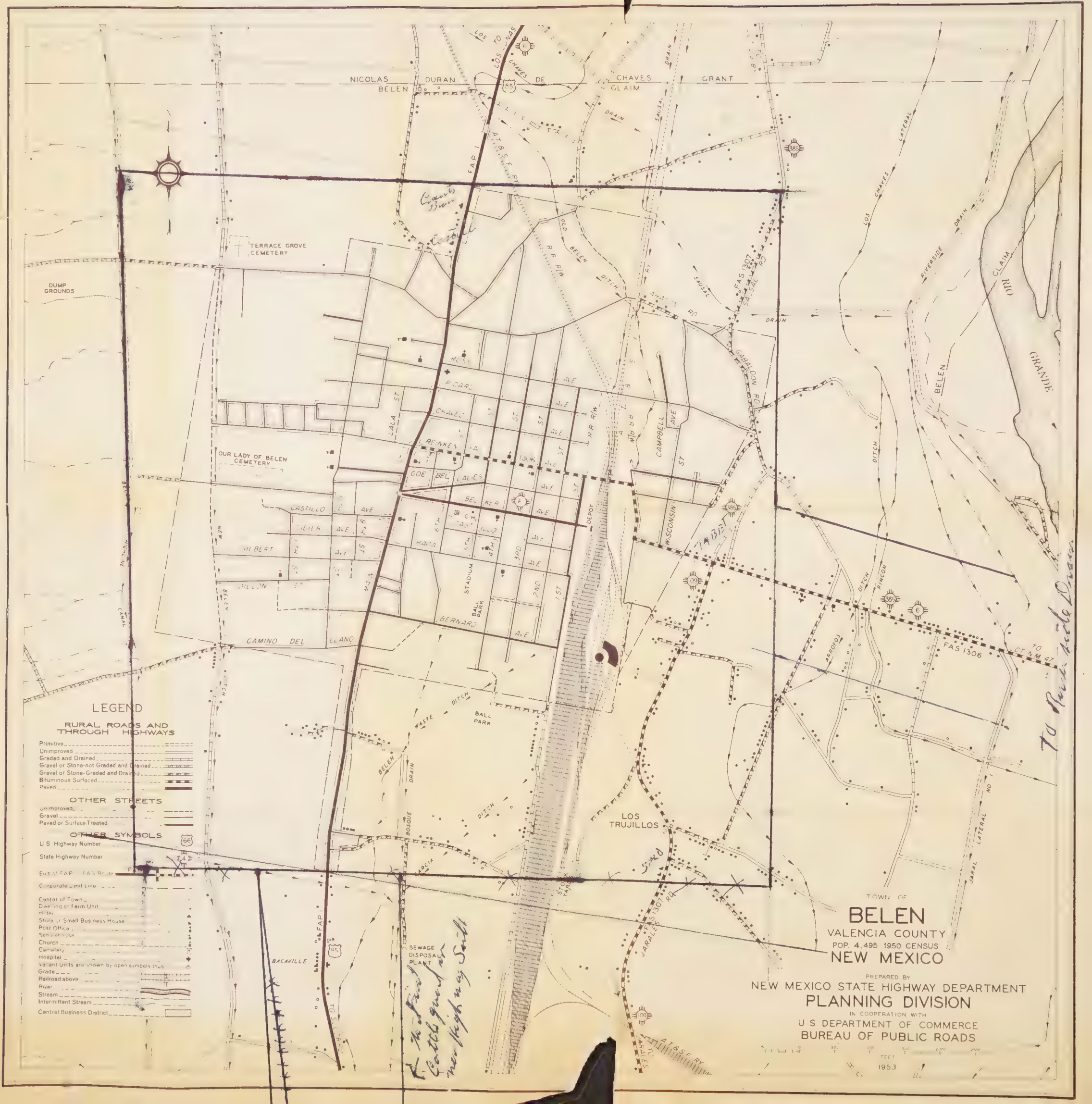
NICOLAS DURAN DE CHAVES GRANT
BELEN
LOS TOMAS CHAVES
CHAVES GRANT CLAIM
DRAIN
SAUSAL DRAIN
LOS CHAVES LATERAL
RIVERSIDE DRAIN
RIO GRANDE
BELEN
DITCH
FAP
A.T.&S.F. R.R.
OLD BELEN DITCH
R.R. R/W
SAUSAL
FAS 1307
SA-SAL RD
ARAGON RD
GABALDON RD
CAMPBELL AVE
WISCONSIN
TERRACE GROVE CEMETERY
DUMP GROUNDS
OUR LADY OF BELEN CEMETERY
LALA ST
REINKEN
GOE
BEL
ALIES
SEC
KER
CHAVEZ
PADRE
CASTILLO
SILVER
GILBERT
DILLON
NEW
MAIN
6TH
5TH
4TH
3RD
2ND
1ST
DEPOT
STADIUM
BALL PARK
BERNARD
AVE
ST
CAMINO DEL LLANO
WASTE DITCH
BELEN DRAIN
BOSQUE
GARCIA
STOCK DRIVE
LOS TRUJILLOS
JARALES
FAS 1307 RD
JARAL LATERAL NO 1
BACAVILLE
TO SOCORRO
SEWAGE DISPOSAL PLANT
ARROYOS
DITCH
RINCON
FAS 1306
TO NM 47
TO Rio Puerco
LEGEND
RURAL ROADS AND THROUGH HIGHWAYS
Primitive
Unimproved
Graded and Drained
Gravel or Stone-not Graded and Drained
Gravel or Stone-Graded and Drained
Bituminous Surfaced
Paved
OTHER STREETS
Unimproved
Gravel
Paved or Surface Treated
OTHER SYMBOLS
U S Highway Number
State Highway Number
End of FAP - FAS Route
Corporate Limit Line
Center of Town
Dwelling or Farm Unit
Hotel
Store or Small Business House
Post Office
Schoolhouse
Church
Cemetery
Hospital
Variant Units are shown by open symbols thus
Grade
Railroad above
River
Stream
Intermittent Stream
Central Business District
TOWN OF
BELEN
VALENCIA COUNTY
POP. 4,495 1950 CENSUS
NEW MEXICO
PREPARED BY
NEW MEXICO STATE HIGHWAY DEPARTMENT
PLANNING DIVISION
IN COOPERATION WITH
U S DEPARTMENT OF COMMERCE
BUREAU OF PUBLIC ROADS
FEET
1953

BHHC 4-1-13-5

Courtesy

of

The First National Bank of Belen, New Mexico



Since 1903

Street Index

-A-
ANTHONY DR J-4
ARAGON RD E-4
ATKINSON G-6

-B-
BACA AV H-4
BECKER AV G-5
BERKLEY ST G-8
BERNARD H-3

-C-
CAMINO DEL LLANO I-2
CAMPANA DR E-6
CAMPBELL AV F-6
CASTILLO AV G-3
CHAVEZ AV F-3
CHIQUITO G-7
CORONADO AV F-6
CORTEZ G-7

-D-
DALIES AV G-5
DELGADO ST G-2
DE SOTO AV F-6
DILIER AV H-3
DILLON ST H-2

-E-
ELEVENTH ST F-2
ESPERANZA DR E-2

-F-
FIFTEENTH ST F-2
FIFTH ST F-4
FIRST ST F-6
FOURTEENTH ST F-2
FOURTH ST F-5

-G-
GABALDON RD E-7
GARCIA(Ismael) D-4
GILBERT AV H-3
GOEBEL AV G-4

-H-
HOPE AV D-5

-I-
ISMAEL RD D-4

-J-
JARALES RD J-7

-L-
LALA ST F-3

-M-
MAIN ST F-4
MICHIGAN ST F-7

-N-
NINTH ST H-3

-P-
PERIZZITE ST F-3
PICARD AV F-3
PRIVATE LN H-4

-R-
REINKEN AV F-3
RIVER RD G-3
ROSE DALE CIR D-4
ROSS AV F-3

-S-
SAN LORENZO DR J-3
SANTA ANITA DR E-2
SAUSAL RD D-7
SECOND ST F-5
SEVENTH ST F-4
SIXTH ST F-4

-T-
TENTH ST F-3
THIRD ST F-5
THIRTEENTH ST F-2
TORRES DR J-3
TWELFTH ST F-2

-W-
WASHINTON F-7
WISCONSIN ST F-6

points of interest

1-Belen City Park F-5
2-Belen Gen. Hospital F-4
3-Central Elem. School F-4
4-CHAMBER of COMMERCE G-5
5-East Side Elem. School G-8
6-FIRST NATIONAL BANK G-4
7-Gymnasium G-5
8-Jaramillo Elem. School E-3
9-Junior High School H-5
10-New High School H-5
11- Old High School G-5
12-Post Office G-4
13-Road Side Park D-4
14-Santa Fe Depot G-6
15-St Mary School G-3
16-Athletic Field H-5
17-City Hall G-4

Free Maps at Chamber of Commerce

MAP OF

Belen, New Mexico

published by

KEY PUBLICATIONS

Copyright
FIRST NATIONAL BANK OF BELEN

2-1-9-59 Key Publications

TOWN OF

BELEN

VALENCIA COUNTY

POP. 4,495 1950 CENSUS

NEW MEXICO

PREPARED BY

NEW MEXICO STATE HIGHWAY DEPARTMENT

PLANNING DIVISION

NICOLAS DURAN DE CHAVES GRANT
BELEN
GLAIM
TERRACE GROVE CEMETERY
DUMP GROUNDS
OUR LADY OF BELEN CEMETERY
CHAVEZ ST
REINKEN
GOE
BEL
CASTILLO AVE
DIDIER AVE
GILBERT
DILLON
CAMINO DEL
BACA
6TH
5TH
4TH
3RD
AVE
STADIUM
BALL PARK
BERNARD
CAMPBELL AVE
ST. CH. CASTILLO
W. SCONSIN
DEPOT
OLD BELEN
A.T. & S.F. R.R.
R.R. R/W
FAP 306
FAS 307
FAS 306
SAUSAL DRAIN
LOS CHAVES LATERAL
CLAM DITCH
GRANITE
BELEN DRAIN
WASTE DITCH
BOSQUE DITCH
GARCIA
ARROYO
RINCON
LOS TRUJILLOS
BACAVILLE
FAP 85
SEWAGE DISPOSAL PLANT
JARALES 301 RD
LATERAL NO. 1
To Peralta and Los Lunas
LEGEND
RURAL ROADS AND THROUGH HIGHWAYS
Primitive
Unimproved
Graded and Drained
Gravel or Stone-not Graded and Drained
Gravel or Stone-Graded and Drained
Bituminous Surfaced
Paved
OTHER STREETS
Unimproved
Gravel
Paved or Surface Treated
OTHER SYMBOLS
U.S. Highway Number
State Highway Number
End of F.A.P. or F.A.S. Route
Corporate Limit Line
Center of Town
Dwelling or Farm Unit
Hotel
Store or Small Business House
Post Office
Schoolhouse
Church
Cemetery
Hospital
Vacant Units are shown by open symbols thus
Grade
Railroad above
River
Stream
Intermittent Stream
Central Business District
TOWN OF
BELEN
VALENCIA COUNTY
POP 4,495 1950 CENSUS
NEW MEXICO
PREPARED BY
NEW MEXICO STATE HIGHWAY DEPARTMENT
PLANNING DIVISION
IN COOPERATION WITH

1ST A7
2ND A7
3RD A7
4TH A7
5TH A7
6TH A7
7TH A7
8TH A7
9TH A7
10TH A7
11TH A7
12TH A7
13TH A7
ABBEY PL C1
ABO JP A11
ABO RD C1
ABO RD F3
ACOMA A7
ADAM LN C2
ADAM RD C3
ADOBE LN B2 B3
ADOBE LN D2
ADOBE LN C2
AGAPE DR D4
AIRPORT DR A7
AL-SEERY DR B8
ALAMEJP B6
ALAMO B4
ALAMOSA RD B4
ALAN CT A7
ALBERT LN B4
ALDEA C9
ALDERETE RD D2,D3,E2
ALEVIA CR G2
ALGODONES CT C2
ALGODONES RD C2
ALLEGRE CT C4
ALPINE LN C1
ALPINE PL C1
ALRAY CT C3
ALTA VISTA WAY D3
AMBER CIR B3
AMELIA LN A8
AMIGO LP A8
AMY RD D2,D3,E2
ANASTACIO C CASTILLO A5
ANAYA RD B5
ANDRA LN C2
ANDYS RD C2
ANGLES WAY E3
ANNETTE CT D4
ANTHONY A8
ANTONIO RD B5
APACHE PLUME C5
APPALOOSA C1
APPALOOSA DR C3
APPLE BLOSSOM ST C1
APPLE CR C3
APPLE RD A7
APPLEWOOD LN A3
AQUINA CT B8
ARAGON RD A7
ARAGON RD C3
ARAGON S E B3
ARARO RD B6
ARATH LN B9
ARCADIA DR C2
ARCHULETA B3
ARENA RD C1
ARMIJO RD A8,A10
ARNOLD CT D4
ARNOLD PALMER LP B8
ARTIAGA CT B3
ASH DR A2
ASH POINT C5
ASHCROFT RD C2
ASPEN B3
ASPEN C5
ATWINSON A7
AUDRA RD A8
AUGUSTA LN A5
AULA LP D9
AVENIDA ALLEGRE LP C4
AVENIDA DEL FUEGO B4
AVIENIDA VALENCIA C2,C3
BACA A1
BACA CT B3
BACA GRANDE D4
BACA RD B6
BACAVILLE A8
BAKER AVE. C1
BALBOA CT S E B1
BALBOA RD A1
BALDWIN AVE B4
BALOK RD B2
BALSM CIR C9
BALSM RD C9
BAMBA B8
BARBARA LN D3
BARBARA ST B10
BARBOA RD A7
BARRERAS TR A4
BASHAM CT A4
BEALL ST A1
BECKER A7
BECKY CT A1
BEHNKE RD B2
BELLA VISTA E3
BEN HOGAN B8
BEN SAN AVE B10
BENAVIDES RD A10
BENNET RD C3
BENSON AVE A1
BER BEN RD C3
BERNARD AVE A1
BERRY HILL RD C3
BETA CT B8
BETTS LN C1
BEVERLY LN B9
BIRCH LN C3
BISHOP CT B8
BLACK QUAIL RD D2
BLACKBERRY LN C3
BLANCA B8
BLUEBERRY LN C3
BLUEBONNET DR C3
BLUEHILL RD C3
BONITA DR C2
BONITA LP F3
BONITO LN B2
BONNIE ST B4
BOOTHWALKER ST D4
BOROS B8
BOSQUE CIR A10
BOSQUE PL F4
BRANDIE LN B4
BRAUGHT LN B1
BRAUGHT RD C1
BREECH DR B2,B3
BRENT DR D4
BRIAN LN C1,C2
BROOKS LN A6
BROWN DR B8
BRUGG DR B8
BRYAN DR A4
BUCK BRUSH C5
BUCKEYE RD C2
BUDDENAN LN B4
BUENA VISTA A7
BUENA VISTA CT F3
BUENA VISTA ST F3
BUNTON LN A5,B5
BURGE DR C2
BURSON LN A10
BUSHIRK RD C2
BUTTERFIELD B8
CABALLITO LN A9,B9
CABALLO LN C1
CACTUS DR C3
CADILLO RD C3
CALDWELL ST A7
CALLE BOSQUE C4
CALLE CIELO AZUL C2
CALLE DE BACA A9
CALLE DE JOSE B8
CALLE DE ORO B4
CALLE DEL ORO C4
CALLE DEL RIO B6
CALLE DEL SOL C1
CALLEJON CATALINA B2
CALLEJON DEMIRO B2
CALLEJON DON MARCOS B2
CALLEJON NICOLAS B2
CALLEJON SANTIAGO B2
CALLE ENCANTADA LN A4
CALLE MADERO B3
CALLE MEDIO F3
CAMINO DE LA C5
CALLE PUEBLA C5
CALLES RD B5,C5
CAMPBELL ST A7
DONNA RD C1
DORIS PL B2
DRAKE CIR C2
DRAKE RD A3,B3
DUKE RD A8
DULCINEA LN B8
DUNN RD G2
E-SHOA A9
E ESPANOLA A7
E RIO RANCHO AVE A7
EAST SIDE SCHOOL RD A7
EATON PL C1
EDEAL RD B3,C3,B4
EDGEWOOD RD C1
EDITH DR A7
EDITH DRAPER CT A7
EDMUNDO RD A5,A6
EDWARD DR A7
EL CERRO RD C3
EL CERRO LP C3
EL CERRO MISSION LP C4
EL CERRO MISSION RD C4
EL CERRO VISTA PL C4
EL CID LP B4
EL CIELO B4
EL DORADO LP C1
EL RIO TR C1
EL SOL PL B8
[illegible] B4
ELIAS P SANCHEZ RD C4
ELIAS RD C4
ELIGIO RD B5,C5
ELM G2
ELM CT B3
EMBARCADERO D8
ENCANTADA LN F1
ENCHANTMENT B6
ENRIQUE SANCHES RD A9
ENTRADA ARAGON RD B4
ENTRADA DE FERNANDEZ A8
ENTRADA DR A2,A3
ENTRADA DR B5
ERVALEZ RD A8
ERNESTO RD B5
ESCONDIDA LN F2
ESPERANZA F1
ESPERANZA DR A7
ESTEVAN LOPEZ RD A9
ESTRELLA B8
EUBIDIO RD A8
EVERGREEN DR B10
FAIRVIEW LN A8
FENCE LINE RD B8
FERN RD B8
FERRALTE LN A8
FERMIN CHAVEZ RD B7,B8
FERNANDEZ ST A9
FIELD B8
FIREBIRD CT B8
FIESTA F1
FIESTA LP F1
FIESTA PL F1
FIRE STATION RD B4
FIREFALL LN B8
FLORA LN B7
FORGOTTON PROMISE LN C2
FOXCROFT LP B3
FRAMPTON PL C2
FRANK DR B4
FRANKS PL B4
FRANKLIN RD B4
FREDERICO B8
FREDERIK LN B8
FUEGO PL B8
GABALDON DR B8
GABALDON RD A7
GALL RD B4
GALLARDO ST B8
GALLEGOS LN B4
GALLEGOS S E B4
GARCIA LN A10
GARCIA LN C1
GARCIA RD A8
GARCIA RD A9
GARCIA RD D4
GARDEN AVE B3
GATES RD A6
GAVALDON C2
GAVILAN RD B10
N 11TH A7
N 12TH A7
N 13TH A7
N 14TH A7
N 15TH A7
N BOSQUE LP A7
N DAIRY ROAD B8
N HEATON B8
NANCY LOPEZ BLVD B8
NANCY ST B8
NASH B8
NATHAN LN B8
NAVAJO RD B4
NAVARRO DR B9
NEOMA B7
NEVA LN A5
NICHOLES RD B4
NIEVES LN C1
NIGHT SHADE CT B4
NILE RD B8
NOBLE LN C1
NOLAN DR A5
NORMA B1
OLD OAK LN C10
OLD OAK RD C10
OLGUIN RD A9
OMAR RD B8
ONATE CT S E B3
ONEY LN B4
ORANGE BLOSSOM ST B3
ORANGE LP A7
ORCHARD DR B8
ORCHARD PL B7
ORCHARD ST B8
ORILLA RD B8
ORO CT B4
ORONA RD B8
ORTEGA LN B8
OSAGE RD B8
OSHA PL B4
OTERO RD C4
OTERO ST B4
OUBE CT B3
PABLO C CHAVEZ RD A8
PADUA LN B4
PAINTED MESA LP B4
PALOMINO RD B4
PAPAGO RD B4
PARADISE RD B4
PARK AVE B4
PARK PL B4
PARKVIEW DR B4
PASEO DEL VALLE B4
PASEO DEL VALLE B4
PASEO DEL VALLE

1994 © JOAN HESS ALL RIGHTS RESERVED

1ST A7
2ND A7
3RD A7
4TH A7
5TH A7
6TH A7
7TH A7
8TH A7
9TH A7
10TH A7
11TH A7
12TH A7
13TH A7
ABBEY PL C1
ABO LP A11
ABO RD C1
ABO RD F3
ACOMA A7
ADAM LN C2
AGAM RD C3
ADOBE LN B2 B3
ADOBE LN D2
AGAPE DR C2
AIRPORT DR D4
AL SEERY DR A7
ALAME LP B8
ALAMO B6
ALAMOSA RD B4
ALAN CT A7
ALBERT LN B4
ALDEA C3
ALDERETE RD C2 D2
ALEJA CR C2
ALGODONES CT C2
ALGODONES RD C2
ALLEGRE CT C4
ALPINE LN C1
ALPINE PL C1
ALRAY CT C3
ALTA VISTA WAY D3
AMBER CIR B3
AMELIA LN A8
AMIGO LP A8
AMY RD D2 D3 E2
ANASTACIO C. CASTILLO B5
ANAYA RD C2
ANDRA LN C2
ANOY'S RD C2
ANGLES WAY E3
ANNETTE CT D4
ANTHONY A8
ANTONIO RD B5
APACHE PLUME C5
APPALOOSA C1
APPALOOSA DR C3
APPLE BLOSSOM ST C1
APPLE CIR C3
APPLE RD A7
APPLEWOOD LN A3
AQUINA CT B8
ARAGON RD A7
ARAGON RD C3
ARAGON S E B3
ARARO RD B6
ARATH LN B9
ARCADIA DR C2
ARCHULETA B3
ARENA RD C1
ARMIJO RD A9 A10
ARNOLD CT B8
ARNOLD PALMER LP B8
ARTIAGA CT B3
ASH CIR A3
ASH POINT C5
ASHCROFT RD C2
ASPEN B3
ASPEN C5
ATKINSON A7
AUDRA RD A8
AUGUSTA LN A5
AULA LP D9
AVENIDA ALLEGRE LP C4
AVENIDA DEL FUEGO B8
AVIENIDA VALENCIA C2 C3
BACA A7
BACA CT. B3
BACA GRANDE D4
BACA RD. B8
BACAVILLE B3
BALBOA CT. S E B3
BALBOA RD A7
BALDWIN AVE B8
BALOK RD B2
BALSM CIR C9
BALSM RD C9
BAMBA B8
BARBARA LN C3
BARBARA ST B10
BARBOA RD A7
BARRERAS TR B5
BASHAM CT B8
BEALL ST C1
BECKER A7
BECKY CT C1
BEHNKE RD B2
BELLA VISTA B3
BEN HOGAN B8
BEN SAN AVE B10
BENAVIDES RD A10
BENNET RD C3
BENSON AVE A7
BER BEN RD C3
BERNARD AVE A7
BERRY HILL RD C3
BETA CT B8
BETTS LN C1
BEVERLY LN B9
BIRCH LN C3
BISHOP CT B8
BLACK QUAIL RD D2
BLACKBERRY LN C3
BLANDA B8
BLUEBERRY LN C3
BLUEBONNET DR C3
BLUEHILL RD C3
BONITA DR C2
BONITA LP F3
BONITO LN B2
BONNIE ST B4
BOOTHWALKER ST C4
BOROS B8
BOSQUE CIR A10
BOSQUE PL F3
BRANDIE LN B4
BRAUGHT LN B1
BRAUGHT RD C1
BREECH DR B2 B3
BRENT DR C4
BRIAN LN C1 C2
BROOKS LN C2
BROWN DR B6
BRUGG DR B8
BRYAN DR A4
BUCK BRUSH C5
BUCKEYE RD C2
BUCKSKIN LN B4
BUENA VISTA A7
BUENA VISTA CT B3
BUENA VISTA ST F3
BUNTON LN A9 B5
BURGE DR C1
BURSON LN A10
BUSHRK RD C2
BUTTERFIELD B8
CABALLITO LN A9 B9
CABALLO LN C1
CACTUS DR C3
CADILLO RD C3
CALDWELL ST A7
CALLE BOSQUE C1
CALLE CIELO AZUL C2
CALLE DE SACA A9
CALLE DE JOSE B8
CALLE DE ORO B4
CALLE DEL ORO C1
CALLE DEL RIO B6
CALLE DEL SOL C1
CALLE DON CATALINA B2
CALLE DON DEMITRIO B2
CALLE DON MARCOS B2
CALLE DON NICOLAS B2
CALLE DON SANTIAGO B2
CALLE ENCANADA LN A4
CALLES MADERO B9
CALLE MEDIO F3
CALLE OCA D4
CALLE PUEBLA C5
CALLES RD B5 C5
CAMBELL ST A7
DONNA RD C1
DORIS PL B2
DRAKE CIR C2
DRAKE RD A3 B3
DUKE RD A8
DULCINEA LN B8
DURAN RD C2
E. BACA A9
E. CORONADO A7
E. ROSS AVE A7
EAST SIDE SCHOOL RD A7
EATON PL C1
EDEAL RD B3 C3 B4
EDGEWOOD RD C1
EDITH DR A7
EDITH DRIFRED CT A7
EDMUNDO RD A5 A6
EDWARD DR A7
EL CERRO RD C3
EL CERRO LP C3
EL CERRO MISSION LP D4
EL CERRO MISSION RD C4
EL CERRO VISTA PL. D4
EL CID LP B4
EL CIELO B4
EL DORADO LP C1
EL RIO TR C1
EL SOL PL. B8
ELAINE B4
ELIAS P. SANCHEZ RD C4
ELIAS RD C4
ELISEO RD B5 C5
ELM C3
ELM CT B3
EMBARCADERO B8
ENCANTADA LN C1
ENCHANTMENT B5
ENRIQUE SANCHES RD A9
ENTRADA ARAGON RD B4
ENTRADA DE FERNANDEZ A8
ENTRADA DR A2 A3
ENTRADA DR B8
ERNALDO RD A8
ERNESTO RD B5
ESCONDIDA LN C2
ESPERANZA C1
ESPERANZA DR A7
ESTAVAN LOPEZ RD A9
ESTRELLA B8
EUSEBIO RD A8
FACHADA CIR D10
FARLOS LN C3
FENCE LINE RD E2
FENIX RD F3
FERALITE LN A9
FERMIN CHAVEZ RD B7 B8
FERNANDEZ ST B3
FIALA B8
FIERRO CT D4
FIESTA F3
FIESTA LP F3
FIESTA PL. F3
FIRE STATION RD C3
FIREFALL LN C3
FLORA LN A8
FORGOTTON PROMISE LN C2 C3
FOXCROFT LP C1
FRAMPTON PL. C1 C2
FRANK DR. C1
FRANKS RL. C3
FRANKLIN RD A4
FREDERICO B4
FREDERICK LN C2
FUEGO PL. B8
FULTON B8
GABALDON DR A7
GABALDON RD A6
GAL. RD C3
GALLAHAD ST. A3
GALLEGOS LN B2
GALLEGOS ST. S E B3
GARCIA LN A10
GARCIA LN C1
GARCIA RD A9
GARCIA RD A9
GARCIA RD C4
GARDEN AVE B3
GATES RD B5
GAYLE A11 A6
GEIS RD C3
GENE ST B3
GENSEN DR C3
GEORGENE A7
GEORGIA RD B4
GEORGIA ST B4
GEOROCK PL. C5
GERALD CHAVEZ F5
GERALDINE CT C4
GIBBYS RD A8
GILBERT A5
GILGREASE RD C3
GILLIS ST B5
GINO PL. B2
GLOW IN SHINE RD D3
GODFREY AVE B8
GOEBEL C1
GOLDEN POPPY ST B10
GOLDEN RDD RD C3
GOLDONRENA LN B1
GOLF COURSE B8
GOMEZ DR B1
GONZALES LN C1
GONZALES RD B4
GOODARD AVE B4
GOODHEART RD B9
GOOLFO PL. B4
GORMAN B5
GORMAN CT B4
GOULET CT B9
GRANT BLVD A9 A10
GREAT DANE LN C4
GREEN ACRES CT B1
GREENSPOINT B8
GREENVALLEY RD C8
GREER RD B8
GREY PL. B7
GREGG RD B6
GROSS RD A
GROVE LN B7
GUADALUP C8
GUADALUPE DR A
GUADALUPE RD. A
GUNTHER A2
GURULE DR B4
GURULE RD B8
HACIENDA TR B8
HAMILTON RD B4
HANEN B8
HANSEN C1 C2
HARRIS AVE B8
HARRISON RDE A8
HARTEL PL B8
HATHAWAY B4
HAVERLAND LN A10
HAWK C1
HAWTHORN AVE C4
HAZEL ST B4
HEATON LP B1
HEAVENS RD C3
HELDA A
HELL CANYON B1
HELPER RD B4
HENDRIX LN B4
HERBER ST B4
HERMOSA B6
HERRON RD C2
HIGH DEAL RD D3 E3 F3
HIGH RD F4
HIGNIO RD B2
HILL SIDE DR A2 B3
HILL ST B6
HILLANDALE AVE B1
HILLMAN ST. B8
HOB RD B4
HOBBS RD C2
HOLIDAY DR B3
HONEYFIELD RD B7
HOPE AVE A7
HORIZON VISTA BLVD B8
HORNER B6
HOUSTON B7
HOWARD ST B8
HOWELL ST B8
HUANCA ST D3
HWY 146 A11
HWY 14 A10
HYDEARLY C2
MANZANO B1
MANZANO DR D10
MANZANO EXPRESSWAY B7
MANZANO EXPRESSWAY C6 B7 E2
MANZANO EXPRESSWAY D4 C4 E5
MANZANO LN F3
MANZANO VIEW RD F3
MARGARET DR C1 C2
MARSHALL RD C3
MAS PL B3
MAS CIR B4
MAS DR A5
MATTHEW LN C3
MARKET DR B3
MERIDIAN C7
MERIDIAN LN A7
MERIDIAN RD B5
MARTIN JEAN CIR A5
MARTINS LN B
MARTINEZ CT B6
MISSION CIR C4
MATHEW LN B
MAXWELL LN B
MAZANITA DR B8
MEDDERS LN A8
MEDDISON B8
MEDFORD B4
MIDNIGHT B8
MINEW LN A
MINERVA RD B
MESA C3
MESA DR A2
MESA RIDGE A3
MESA RIDGE DR A3
MESITA RD A3
Mi RANCHITO RD B5
MICHAEL ANN CIR A3
MICHAEL D1
MICHAEL RD B4
MIDDLE RD B4
MILLWAUKEE B4
MINAS RD B4
MIRABAL A
MIRANDA ROAD A3
MISSION CT B4
MISSION PARK LP B4
MISSION PL B4
MISTLETOE AVE B4
MITCHELL DR B4
MODESTA RD B2
MOLINA B1
MOLINA DR B1
MOLINAS PL. B1
MONICA RD B2
MONTANO B6
MONTE VISTA DR B6
MONTE VISTA RD B6
MONTOYA B6
MONTOYA RD B6
MOONEY PL B3
MOORE CIR B3
MOORE ST B4
MORA B3
MORACA B3
MORGAN PD B3
MORNING DOVE LN B3
MORNING STAR B3
MORRIS RD B3
MOUNTAIN LAUREL B3
MOUNTAIN VIEW B3
MOVA CT B3
MURPHY CIR B3
MUSTANG B3
MUSTANG WAY A3
NAVAJO RD B4
NAVARRO DR B4
NEJMA B4
NEVA LN B4
NICHOLES RD B4
NIEVES LN B4
NIGHT SHADE CT B4
NILE RD B4
NOBLE LN B4
NOLAN DR B4
NORMA B4
OLD OAK LN B4
OLD OAK RD B4
OLIGUIN RD B4
OMAR RD B4
ONATE CT S E B4
ONEY LN B4
ORANGE BLOSSOM ST B4
ORANGE DR B4
ORCHARD DR B4
ORCHARD PL B4
ORCHARD RD B4
ORILLA RD B4
ORO CT B4
ORONA RD B4
ORTEGA LN B4
OSAGE RD B4
OSNA PL B4
OTERO RD B4
OTERO ST B4
OUBE CT B4
PABLO C. CHAVEZ RD B4
PACILLA LN B4
PADILLA RD B4
PADUCAH PL B4
PAGEANT DR B4
PAINTED B4
PAINTED B4
PAINTED B4
PAINTED B4
PAINTED B4
PAINTED B4
PAINTED B4
PAINTED B4
PAINTED B4
PAINTED B4
PAINTED B4
PAINTED B4
PAINTED B4
PAINTED B4
PAINTED B4
PAINTED B4
PAINTED B4
PAINTED B4
PARK LANE DR B4
PARK PL B4
PARKVIEW B4
PARKVIEW DR B4
PATRICK LN B4
PATRICO DR B4
PAULS PL B4
PAVLINS CT B4
PEACH BLOSSOM ST B4
PEACON ST B4
PERALTA RD B4
PEREA LN B4
PERION CT B4
PERION DR B4
PEYTON RD B4
PHEASANT B4
PHILLIP DR B4
PHILLIPS RD B4
PICARD Ave B4
PIDLIN B4
PINE CR B4
BRIDGE ST B3
BROWER SEAL A5
ST. MICHAEL LN B4
TABB DR B6
TABBY AVE B5
TAOS B5
TAYLOR B3
TEMPLE B3
TERRACE B3
THOMAS B3
TIERRA AZUL B3
TIERRA BLANCA B3
TIERRA DEL SOL B3
TIERRA DEL SOL B3
TIERRA DEL SOL

ROAD MAP
OF
VALENCIA COUNTY

PRODUCED BY

GREATER BELEN CHAMBER OF COMMERCE
CITY OF BELEN LODGERS TAX
VALENCIA COUNTY BOARD OF REALTORS
VALLEY IMPROVEMENT ASSOCIATION
TIERRA GRANDE ASSOCIATION
GAS COMPANY OF NEW MEXICO
PUBLIC SERVICE OF NEW MEXICO
NEWS BULLETIN

FOR MORE INFORMATION
CONTACT
GREATER BELEN CHAMBER OF COMMERCE
(505) 864-8091

COPYRIGHTED AND CREATED BY
JOAN HESS
WITH SPECIAL THANKS TO
PROFESSOR ALEX SANCHEZ
UNIVERSITY OF NEW MEXICO
AT VALENCIA

1994 © JOAN HESS ALL RIGHTS RESERVED

CAMELOT DR A1
CAMINO DEL SOL A1
CAMINO DE JUAREZ A1
CAMINO DE JUAREZ A1
CAMINO DE LOS A1
CAMINO DE LOS A1
CAMINO DE LOS

1ST	A7	DONNA RD	C1	MANZANO	B3	SPRUCE CT	B3				
2ND	A7	DORIS PL	B2	MANZANO DR	D10	SQUARE DEAL	A3				
3RD	A7	DRAKE CIR	C2	MANZANO EXPRESSWAY	B7	ST MOSPHERES LN	E4				
4TH	A7	DRAKE RD	A3 B3	MANZANO EXPRESSWAY	C6,B7,C7	STAGE DR	B8				
5TH	A7	DUKE RD	A8	MANZANO EXPRESSWAY	D4,C4,C5	STOREY AVE	B10				
6TH	A7	DULCINEA LN	B8	MANZANO LN	F3	STOVALL AVE	C1				
7TH	A7	DURAN RD	C2	MANZANO VIEW RD	F3	STOVER RD	C3				
8TH	A7	E BACA	A9	MARGARET DR	C1,C2	SU...TREE LN	F3				
9TH	A7	E CORONADO	A7	MARGAI RD	C3	SU...TREE RD	E3				
10TH	A7	E ROSS AVE	A7	MARIE	B3	SUN SET DR	A11				
11TH	A7	EAST SIDE SCHOOL RD	A7	MARIGOLD	C5	SUNCREST BLVD	B8				
12TH	A7	EATON PL	C1	MARILYN DR	A4	SUNFLOWER AVE	A4				
13TH	A7	EDEAL RD	B3 C3 B4	MARIO DR	A4	SUNFLOWER AVE	C2				
ABBEY PL	C1	EDGEWOOD RD	C1	MARIO DR	A5	SUNFLOWER CT	A4				
ABO LP	A11	EDITH DR	A7	MARIPOSA LN	C3	SUNFLOWER LN	C2				
ABO RD	C1	EDITH DRIFRED CT	A7	MARKET CT	C3	SUNNY LN	C3,C4				
ABQ RD	F3	EDMUNDO RD	A5,A6	MARQUEZ	A7	SUNSET DR	A6				
ACOMA	A7	EDWARD DR	A7	MARQUEZ LN	B5	SUNSHINE	A7				
ADAM LN	C2	EL CERRO RD	C3	MARQUEZ RD	B5	SUNVALLEY RD	C2				
ADAM RD	C3	EL CERRO LP	C3	MARTHA JEAN DR	A8	SUSAL RD	A7				
ADOBE LN	B2 B3	EL CERRO MISSION LP	D4	MARTHA LN	C2	SUSAN AVE	A5				
ADOBE LN	D2	EL CERRO MISSION RD	C2	MARTINEZ CT	B6	SUSAN RD	A6				
ADOBE LN	C2	EL CERRO VISTA PL	D4	MASON DR	C2	SUSSEX PL	C1				
AGAPE DR	C2	EL CID LP	D4	MATHEW LN	D3	SYLVIA LN	E4				
AHNEAT DR	D4	EL CIELO	B4	MAXWELL LN	C4	T...LN	E4				
AL-SEERY DR	A7	EL DORADO LP	C1	MAZANITE DR	D6	TACAOO CT	D4C				
ALAME LP	B9	EL RIO TR	C1	MCCORD LN	A8	TACAOO LP	D4C				
ALAMO	B6	EL SOL PL	B8	MCDOUGAL	B8	TAFOYA RD	A7				
ALAMOSA RD	B4	ELAINE	B4	MCGEE RD	C2	TALANA CT	B4				
ALAN CT	A7	ELIAS P SANCHEZ RD	C4	MCKNIGHT	B8	TALBOT LN	B4				
ALBERT LN	B4	ELIAS RD	C4	MCNEW LN	C2	TAMARACK	A11				
ALDEA	C5	ELIGIO RD	B5,C5	MCNEW RD	C2	TAMMY CT	B4				
ALDERETE RD	C2 D2	ELM	C5	MEADE	B7	TARA CT	C5				
ALEVIA CR	C2	ELM CT	B3	MEADOW LARK LN	C3	TARA LP	C9				
ALGODONES CT	C2	EMBARCADERO	B8	MEADOWLAKE CIR	F3	TARA RD	C9				
ALGODONES RD	C2	ENCANTADA LN	C1	MEADOWLAKE CT	F3	TARUSO RD	D10				
ALLEGRE CT	C4	ENCHANTMENT	B5	MEADOWLAKE LN	F3	TAUDY RD	B2				
ALPINE LN	C1	ENRIQUE SANCHES RD	A9	MELON CIR	C3	TAVALOPA CT	B4				
ALPINE PL	C1	ENTRADA ARAGON RD	B4	MENARD RD	B4	TAVALOPA DR	B4				
ALRAY CT	C3	ENTRADA DE FERNANDEZ	A8	MERLEO	B4	TAVALOPA RD	B4				
ALTA VISTA WAY	D3	ENTRADA DR	A2,A3	MERLINDA CT	A4	TEJES ST	B3				
AMBER CIR	B3	ENTRADA DR	B6	MESA BONITA PL	B2	TERRI LN	C3				
AMELIA LN	A8	ERNALDO RD	A6	MESA ESTATES RD	F2	THERESA	A8				
AMIGO LP	A8	ERNESTO RD	B5	MESA LP	B2	THOMAS RD	C4				
AMY RD	D2 D3 E2	ESCONDIDA LN	C2	MESA RD	A7	THOMPSON LN	B6				
ANASTACIO C CASTILLO	A5	ESPERANZA	C1	MESA RIDGE	A3	THREE CROSS LN	C4				
ANAYA RD	B5	ESPERANZA DR	A7	MESA RIDGE DR	A3	THRESHER LN	A5				
ANDRA LN	C2	ESTAVAN LOPEZ RD	A9	MESITA RD	A7	TIJERAS	A8				
ANDYS RD	C2	ESTRELLA	B8	MI RANCHITO RD	B2	TILDOS	C2				
ANGLES WAY	E3	EUGENIO RD	A6	MICHAEL ANN DR	A4	TILLIE RD	A8				
ANNETTE CT	D4	FACHADA CIR	D10	MICHIGAN	A7	TOBY RD	A1,B1,C1				
ANTHONY	A8	FARELLOS LN	C3	MIDVALLEY RD	B4	TODD PLACE	B1				
ANTONIO RD	B6	FENCE LINE RD	C2	MILARDO	C5	TOLUCA	B8				
APACHE PLUME	C5	FENIX RD	F3	MILES LN	C3	TOMATO FARM RD	C2				
APPALOOSA	C1	FERALITE LN	A9	MILLER ST	A4,B4,A5	TOME DR	C4				
APPALOOSA DR	C3	FERMIN CHAVEZ RD	B7,B8	MILLS RD	A9	TOME HILL AVE	B3				
APPLE BLOSSOM ST	C1	FERNANDEZ ST	B3	MILLWAUKEE	E4	TOME HILL RD	B4				
APPLE CR	C3	FIAJA	B8	MIMMS RD	B4	TOME LN	B5				
APPLE RD	A7	FIERRO CT	D4	MIRABAL	A7	TOMMY AMOUR	B8				
APPLEWOOD LN	A3	FIESTA LP	F3	MIRANDA ROAD	A11	TORAEE	A8				
AQUINA CT	B8	FIESTA PL	F3	MISSION CT	D4	TORRES RD	C1,C2				
ARAGON RD	A7	FIESTA PL	F3	MISSION PARK LP	D4	TORREZ RD	A9				
ARAGON RD	C3	FIRE STATION RD	C3	MISSION PL	D4	TORTUGA LP	C8				
ARAGON S E	B3	FIREFALL LN	C3	MISTLETOE AVE	C1	TOY LN	C1				
ARAÑO RD	B6	FLORA LN	A8	MITCHELL DR	C1	TREVINO BLVD	B6				
ARATH LN	B6	FORGOTTON PROMISE LN	C2	MODESTA RD	D2	TRINITY DR	C1				
ARCADIA DR	C2	FOXCROFT LP	C1	MOLINA	A7	TRUENO LP	D10				
ARCHULETA	B3	FRAMPTON PL	A1,C2	MOLINA DR	C2,D2	TRUJILLO RD	A8				
ARENA RD	C1	FRANK DR	C1	MOLINA'S PL	A7	TRUJILLO ST	B2				
ARMIJO RD	A9,A10	FRANK'S PL	C3	MONICA RD	C2,C3	TRUMAN CIR	C2				
ARNOLD CT	D4	FRANKLIN RD	A4	MONTANO	B8	TURBO CT	D4				
ARNOLD PALMER LP	B8	FREDERICO	B6	MONTE VISTA DR	C1	TURBO RD	D4				
ARTIAGA CT	B3	FREDERIK LN	C2	MONTE VISTA RD	B2	TURRIETA RD	A10				
ASH DR	A3	FUEGO PL	B8	MONTOYA	B3	UNITAS	B8				
ASH POINT	C6	FULTON	B8	MONTOYA RD	A5	URTIAGA LN	A7,B7				
ASHCROFT RD	C2	GABALDON DR	A7	MOONEY PL	C5	UTE CT	F3				
ASPEN	B3	GABALDON RD	A6	MOORE CIR	A4	VALENCIA DR	A8				
ASPEN	C5	GALL RD	C3	MOORE ST	A4	VALENCIA DR	C1				
ATKINSON	A7	GALLAHAD ST	A3	MORA	C10	VALENCIA DR	F3				
AUGRA RD	A8	GALLEGOS LN	B2	MORACA	B7	VALENCIA RD	C2				
AUGUSTA LN	A5	GALVEZ CT S E	B3	MORGAN RD	A7	VALENTIN RD	A7				
AULA LP	D9	GARCIA LN	A10	MORNING DOVE LN	A5	VALLE GRANDE	B3				
AVENIDA ALLEGRE LP	C4	GARCIA LN	C1	MORNING STAR	A8	VALLE GRANDE RD	C1				
AVENIDA DEL PUEGO	B8	GARCIA RD	A8	MORRIS RD	A3	VALLE VERDE RD	C1				
AVENIDA VALENCIA	C2,C3	GARCIA RD	A9	MOUNTAIN LAUREL	C3	VALLEJOS LN	A5				
BACA	A7	GARCIA RD	D4	MOUNTAIN VIEW	B3,D4	VALLEJOS RD	B6				
BACA CT	B3	GARDEN AVE	B3	MOYA CT	A3	VALLEY VIEW	A3				
BACA GRANDE	D4	GATES RD	A6	MURPHY CIR	C2	VALLEY VIEW	D4				
BACA RD	B6	GAVALDON	C2	MURRAY LP	C1	VALVERDE PL	F3				
BACAVILLE	A8	GAVILAN RD	B10	MUSTANG WAY	A5	VAN CAMP BLVD	D4				
BAKER AVE	C1	GAYLE	A3,D3	N 12TH	A7	VASQUEZCT S E	B3				
BALBOA CT S E	B3	GEISTO	C3	N 13TH	A7	VAUGHN ST	B3				
BALBOA RD	A7	GENE ST	B3	N 14TH	A7	VEGAS RD	C3				
BALDWIN AVE	B6	GENSEN DR	B3	N 15TH	A7	VELVET DR	C1				
BALOK RD	B2	GEORGENE	A7	N BOSQUE LP	C1	VELVET LN	C1				
BALSM CIR	C9	GEORGIA RD	B4	N CHURCH RD	C2	VERDE DR	B3				
BALSM RD	C8	GEORGIA ST	B4	N DAIRY ROAD	D3	VERGIA RD	B6				
BAMBA	B8	GEORGIA ST	C5	N HEATON	B3	VERONICA	A7				
BARBARA LN	C3	GERALD CHAVEZ	B2	NANCY LOPEZ BLVD	B4	VERONICA CT	A4				
BARBARA ST	B10	GERALDINE CT	C2	NANCY ST	C3	VIALPANDO	B3				
BARBOA RD	A7	GIBBYS RD	A8	NASH	B7	VICENTE RD	B5				
BARRERAS TR	B5	GILBERT	A7	NATHAN LN	C3	VICTORIA ST	B10				
BASHAM CT	B8	GILGREASE RD	C3	NAVAJO RD	F3	VIEW CT	D4				
BEALL ST	C1	GILLIS ST	B7	NAVARRO DR	B9	VIGIL RD	C3				
BECKER CT	A7	GINO PL	E3	NECKA	C5	VILBIG	B7				
BEHNKE RD	C1	GLOW-IN-SHINE RD	C3	NEVA LN	A6	VILLA NUEVA RD	A10,A11				
BELLA VISTA	B2	GODFREY AVE	B8	NICHOLES RD	B4	VILLAGE	B5				
BEN HOGAN	E3	GOEBEL	A7	NIEVES LN	B5	VILLE DE PAS	C3				
BEN SAN AVE	B8	GOLDEN POPPY ST	C1	NIGHT SHADE CT	C4	VILLE LINDO DR	C2				
BENAVIDES RD	B10	GOLDEN ROD RD	C3	NILE RD	C9	VIOLET AVE	C3				
BENNET RD	A10	GOLDONRENA LN	C3	NOBLE LN	C1	VISA RD	C2				
BENSON AVE	C3	GOLF COURSE	B8	NOLAN DR	A4	VISSING	C5				
BER BEN RD	A7	GONEZ DR	A3	NORMA	B7	VISTA CT	D4				
BERNARD AVE	C3	GONZALES LN	C1	OLD OAK LN	C3	VISTA DE LAS CRUCES	C4				
BERRY HILL RD	C3	GONZALES RD	A7	OLD OAK RD	C3	VISTA DEL MONTE	B8				
BETA CT	B8	GOODARD AVE	B7	OLQUIN RD	A9	VISTA DEL SOL	B8				
BETTS LN	C1	GOODHEART RD	C3	OMAR RD	C3	VISTA LP	B3				
BEVERLY LN	B9	GOOLFO PL	C3	ONATE CT S E	B9	VISTA LARGO DR	B3				
BIRCH LN	C3	GORMAN	B7	ONEY LN	B8	VIVIAN DR	A8				
BISHOP CT	B6	GORMAN CT	D4	ORANGE BLOSSOM ST	C3	W BOSQUE LP	C1				
BLACK QUAIL RD	D2	GOULET CT	B8	ORANGE CIR	C3	W CHAVEZ AVE	A7				
BLACKBERRY LN	C3	GRANT BLVD	B2,A3	ORCHARD DR	B8	W ROSS AVE	A7				
BLANDA	B8	GREAT DANE LN	C3	ORCHARD PL	A7	W VIVIAN	A8				
BLUEBERRY LN	C3	GREEN ACRES CT	A7	ORCHARD RD	A7	WALTONS PL	C5				
BLUEBONNET DR	C3	GREENSPOINT	B8	ORILLA RD	F3	WANDA ST	B3				
BLUEHILL RD	C3	GREENVALLEY RD	C3	ORO CT	F3	WARNER RD	D4				
BONITA DR	C2	GREER RD	A8	ORONA RD	C3	WASHER CIR	C1				
BONITA LP	F3	GREY PL	B7	ORTEGA LN	B6	WASHINGTON	A7				
BONITO LN	B2	GRIEGO RD	B2	OSAGE RD	E3	WATSON LN	C2				
BONNIE ST	B4	GROSS RD	C3	OSHA PL	F3	WEAVER RD	C2				
BOOTHWALKER ST	D4	GROVE LN	B7	OTERO RD	C3,C4	WESTERN DR	B8				
BOROS	B8	GUADAL LP	D9	OTERO ST	B3	WETROCK CT	C5				
BOSQUE CIR	A10	GUADALUPE DR	C2	OUBE CT	B3	WETROCK LP	C5				
BOSQUE PL	F3	GUADALUPE RD	B5	PABLO C CHAVEZ RD	A8	WHEELER RD	A11				
BRANDIE LN	B4	GUNTHER	A7	PADILLA LN	C1	WHITE HOUSE RD	B4				
BRAUGHT LN	B1	GURULE RD	B2	PADILLA RD	A7	WILLIAMS	A5				
BRAUGHT RD	C1	GURULE RD	C2	PADUCAH PL	C5	WILLOW	C5				
BREECH DR	B2,B3	HACIENDA TR	B6	PAGEANT DR	B7	WILLOW BROOK	B8				
BRENT DR	D4	HAMILTON RD	B4	PAJARO RD	E3	WILLOW CT	B2				
BRIAN LN	C1 C2	HANSEN	B8	PALACIO CT	D4	WILLOW RD	B2				
BROOKS LN	C2	HANSON	A7	PALAMINO	C1	WILLOW RD	C4				
BROWN DR	B8	HARRIS AVE	C1	PALMER LN	B8	WILLOW TR	C1				
BRUGG DR	B8	HARRISON RDE	A6	PALOMA	A4	WILLOW WAY	A9,A10				
BRYAN DR	A4	HARTEL PL	B8	PALTA LP	D9	WILLOWWOOD LN	C2				
BUCK BRUSH	C5	HATHAWAY	B4	PANADA DR	A3	WINCHESTER DR	C1				
BUCKEYE RD	C2	HAVERLAND LN	A10	PANDA DR	A3	WINDMILL	A10				
BUCKSKIN LN	B4	HAWK CT	D4	PANDAREY DR	A3	WINSTON CT	D4,E4				
BUENA VISTA	A7	HAWTHORN AVE	C1	PANOAN DR	A3	WINSTON DR	A7				
BUENA VISTA CT	F3	HAZEL ST	B4	PANORAMA DR	A3	WISCONSON	B2				
BUENA VISTA ST	F3	HEATON LP	B3	PARK LANE CIR	C2	WITTWER CT	C3				
BUNTON LN	A5,B5	HEAVENS RD	D3	PARK LANE DR	C1,C2	WOLFE RD	A5				
BURGE DR	C2	HELDA	A5	PARK PL	D4	WOOD DR	C2				
BURSON LN	A10	HELL CANYON	B5	PARKVIEW	A5	WORTMAN RD	B4				
BUSKIRK RD	C2	HELPER RD	B4	PARKVIEW DR	A3	YELLOW BIRD	A7				
BUTTERFIELD	B8	HENDRIX LN	E4	PATRICK LN	C2	YUCCA	C9				
CABALLITO LN	A9,B9	HERBER ST	B4	PATRICO DR	B5,C5	YUCCA DR	C3				
CABALLO LN	C1	HERMOSA	B8	PAUL S PL	C3	YUCCA PL	A8				
CACTUS DR	C3	HERRON RD	C2	PAULAS CT	D4	ZAMORA	B8				
CADILLO RD	C3	HIGH DEAL RD	E3	PEACH BLOSSOM ST	C3	ZAMORA LN	C2				
CALDWELL ST	A7	HIGH MESA RD	D3,E3,F3	PEACON ST	B3	ZAMORA RD	B4				
CALLE BOSQUE	C1	HIGH RD	D4	PEAH	B3	ZAMORA RD	D4				
CALLE CIELO AZUL	C2	HIGINIO RD	B2	PEAK RD	F3	ZEPP CT	F3				
CALLE DE BACA	A8	HILL SIDE DR	A3,B3	PEANUT DR	D2	ZIA CT	A2				
CALLE DE JOSE	B8	HILL ST	B8	PEAR CR	C3	ZONA VERDE	A7				
CALLE DE ORO	B4	HILLANDALE AVE	B7	PEARL CT	C1	ZUNI CT	F2				
CALLE DEL ORO	C1	HILLMAN ST	B8	PEARL LP	C1	ZUNI DR	E3				
CALLE DEL REI	B6	HOB RD	B4	PERALTA BLVD	C1,C2,D1	ZUNI TR	A4				
CALLE DEL SOL	C1	HOBBS RD	C2	PERALTA LN	A8						
CALLE DON CATALINA	B2	HOLIDAY DR	F3	PERALTA RD	C2						
CALLE DON DEMITRO	B2	HONEYFIELD RD	C2	PEREA LN	C2						
CALLE DON MARCOS	B2	HOPE AVE	A7	PERION CT	B8						
CALLE DON NICOLAS	B2	HORIZON VISTA BLVD	B8	PERION DR	B8						
CALLE DON SANTIAGO	B2	HORNER	B8	PEYTON RD	A4,B4						
CALLE ENCANDADA LN	A4	HOUSTON	B7	PHEASANT	A5						
CALLE MADERO	B3	HOWARD ST	B8	PHILLIP DR	C3						
CALLE MEDIO	F3	HOWELL ST	B8	PHILLIPS RD	B4						
CALLE OCA	C5	HUNNICK RD	D3	PICARD AVE	A7						
CALLE PUEBLA	C5	HWY 346	A11	PICO LN	C1						
CALLES RD	B5 C5	HWY 347	A10	PINE CR	C3						
CAMBELL ST	A7	HY PEAR LP	C2								

CAMELOT BLVD A1
CAMELLO RD C
CAMINO DE JIMENEZ C
CAMINO DE JIMENEZ D C
CAMINO DE NEXT A
CAMINO DE USHA C4
CAMINO LAS MANANITAS C4
CAMINO LOS JIMENEZ B5
CAMINO REAL B3
CAMINO REAL B6
CAMPANA RD A
CAMPBELL LN D4
CAMPBELL RD A
CAMPBELL FARMS RD A
CAMPBELL LN D4
CAMPBELL A
CANALES RD A1 B1
CANDELARIO D2
CANILLA LP C4
CANNON RD A1
CANTINO CT D5
CARDINAL DR B1 B5
CARLSBAD A2
CARMEN LN D4
CARLOS N. B1
CARLTON D2
CARMELO RD A3
CARPENTER LP C1
CARROLL A2
CARRUTH CT B2
CARMEN LN A5
CARMEN PL A5
CARSON DR B3
CARSON PL C2
CARVER HTS PL A3 B5
CASA LN B2
CASE LN F3
CASTILLO A2
CASTILLO DR B3
CASTILLO PL A3
CASTILLO ST C1
CATHEDRAL CT A1
CATRON AVE C5
CEDAR AVE A1
CEDAR CT C5
CEDAR WAY A4
CENTER ST C2
CERRO RD E5
CHERRY AVE F4
CHESTER C5
CHICAL RD C2
CHICE PL C5
CHIQUITO AVE C5
CHIQUITOS RD C7
CHISUM TR F
CHIVIRA RD F
CHOONER F
CHRISTINA LN F
CHRISTINE F
CHRISTINE DR F
CHRISTOPHER F
CHUGHOLE LN F
CHURCH LP F
CHURCH ST F
CIELO VISTA F2
CINDER LN F
CINDY RD F
CIRACO RD F
CLARA LN F
CLARENCE RD F
CLAUDINE RD F
CLEAR WATER CT F
CLIFF ROSE TR F
CLIFFORD CT F
CLINTON CT F
CLIPPEN RD A5 B5
CLOVER HILL LN F
CLY F
COLE RD F
COLONIAL AVE F
COLTZ F
COMANCHE LN F
COMANCHE TR F
CON SUELO F
CONNELLY RD F
CONNER F
CONNER DR F
CONRA CT F
CORBOBA CT S E F
CORDON RD F
CORDOVA LP F
CORDOVA RD F
CORDOVA ST F
CORNELIUS DR F
CORTEZ ST F
COTTONWOOD LN F
COTTONWOOD LN F
COUNTRY CLUB F
COUNTRY LN F
COUNTRY ROSE LN F
COURTHOUSE RD F
COYOTE RD F
CRAIG DR F
CRAIG PL F
CRANDELL LN F
CRENSHAW F
CRESENT DR F
CREST VIEW F
CRUCADA F
CUAL RIO RD F
CUERO CT F
CUERO LN F
CURRMAN RD F
CURVIN CT F
CUSCOMBE F
CUTTREE LN F
CYPRESS F
CYPRESS RD F
DAIRY ROAD F
DAISY LN F
DALES AVE F
DAMON DR F
DAMON PL F
DAMON ST F
DARLA ST F
DARLA ST F
DARRAH LN F
DAVIS PL F
DAYLOCK LN F
DAYTON F
DE HAAN F
DE SOTO F
DE VARGAS CT S E F
DEAN CT F
DEANN ST F
DEBONAIR F
DEE F
DELGADO F
DELOVINE LN F
DERECHO RD F
DESERT CT F
DESTILLO F
DIABLO LP F
DIAMANTE F
DIANA DR F
DIAZ RD F
DIJER F
DIEBOLD RD F
DILLON AVE F
DIOS ES LUZ F
DIRT RD F
DOGWOOD PL F
DOLLY LN F
DOLORES M LOPEZ RD F
DOLORES R F
DOMINGUEZ F
DON CT F
DON DIEGO R F
DON DIEGO ST F
DON FELIPE RD F
DON JACOBO RD F
DON JUAN DR F
DON PASQUAL RD F
DON RAMON R F
DONN ST F

HYDE LN C3
IMPALA DR A1
INDUSTRIAL PARK LN A6
INSPIRATION DR C4
IRIS PL C3
IRWIN A8
ISMAEL RD A1
IZQUIERDA RD F1
J. FRANCISCO RD C2
J GREAC C3
JACK NICKLAUS DR B8
JACKSON DR F3
JAMESON LN A5
JANE CT B2
JANUARY DR B8
JARALES LN A1
JARALES RIDE A7
JARAMILLO CT B1
JARAMILLO PL A9
JARGIN RD B6
JASON RD B3
JEANNE CR A4
JEMEZ DR B6
JENFERLIN A6
JENSEN LN A9
JEREZ RD A9
JEROME RD C3
JOATA F3
JO ST F3
JOAN ST A7
JOE GARCIA DR A1
JOE LUIS RD A9
JOHN DR A5
JOHN JOHN B3
JOHNSON LP F3
JOLEEN DR A4
JOLLY CT C2
JONES LN E4
JOSE L. SNACHEZ A9
JUAN A6
JUAN PERA RD B3
JUAN DE JESUS CT B2
JUAN P. SANCHEZ RD A4 B4
JUDE CT A7
JULIAN DR E3
JULIANITA LN D3
JUNIPER C5
JUSHUA LN E4
KAGHAN LP B8
KASEY RD A8
KATHLEEN A5
KATI LN E3
KATRAIN CT F
KEENY RD B4
KELLY LN F
KEMPENICH RD C2
KENDRA CT F
KENDRICK RD A9
KENNEDY CT F4
KENNEDY DR F4
KESSLER LN A5
KIDDIE RIDE LN A5
KIMBERLING DR F
KING CHARLES LN F
KIVA TR B4
KNOLL CT A3
KNOX B7
LA LADERA RD D1,D2,D3 C3
LA BAJADA B6
LA ENTRADA C4
LA ESCANDIDA RD C1,C2
LA FAMILA D4
LA LADMA LN A6
LA [illegible] B4
[illegible] B4 C4
[illegible] A7
[illegible] C1
[illegible] B8
[illegible] A7
[illegible] C1
[illegible] C1
[illegible] A6
[illegible] B3
[illegible] A7
[illegible] A7
[illegible] F1
[illegible] B8
LAMB B3
LANCELOT ST F
LANDISS RD F
LANG RD F
LARD LN F
LARGO F
LAS BORREGOS F
LAS CURSAS RD F
LAS PALOMAS RD F
LAUGHMAN DR F
LAURA F
LAURA ANN LN F
LAURELL LN F
LAVAR LP F
LAWRENCE DR F
LAWRENCE DR F
LAWSON CIR F
LEADOR F
LEE ELDER F
LE SUPE LN F
LEMONS DR F
LIBBY LN F
LIGUE RD F
LINA LN F
LINDON LP F
LINDA DR F
LINDA VISTA F
LING LN F
LISA LYN F
LIZZY LN F
LOYD F
LOBOY LN F
LOBO CT F
LOGAN F
LOGURT F
LOLA LN F
LOMA DEL RIO F
LOMA VISTA CT F
LOMAX AVE F
LONG BOW LP F
LOPEZ RD F
LOREZ RD F
LOPEZ RD F
LOREN CT F
LORENZO CIR F
LORRAINE LN F
LOS CABALLOS LN F
LOS CANGREIDS F
LOS CERRITOS F
LOS CHAPULINES F
LOS CHAVEZ LP F
LOS CHAVEZ LP F
LOS CORRELAS RD F
LOS LENTES RD F
LOS RANCHITOS F
LOUIS JR LN F
LOU SE LN F
LOVE F
LUJAN MAX RD F
LUNA LN F
LUCAS F
LUCAS LN F
LUCERO RD F
LUCERO DR F
LUCERO LN F
LUCERO RD F
LUCIA LN F
LUCINDA RD F
LUCY PL F
LUJAN RD F
LUNA F
LUNA ALE F
LUNA HILL F
LUSCOMBE F
[illegible] F
[illegible] F
[illegible] F
[illegible] F
MADRONE FLYWAY F
MAESTAS F
MAESTAS DR F
MAESTAS RD F
MAGNOLIA ST F
MAIN ST. BELEN F
MAIN ST. LOS LUNAS F
MALLETTE DR F
MALPA LN F
MANANA RD F
MANGUM CT F
MANTANO RD F
MANZANITO DR F

[illegible] A5
[illegible] B3
[illegible] B3
[illegible] B4
[illegible] A
[illegible] B4
[illegible] J2
[illegible] F4
[illegible] B4
[illegible] C3,C4
[illegible] F3
[illegible] F4
[illegible] A4
[illegible] F3
[illegible] F3
[illegible] F3
[illegible] A8
[illegible] B4
[illegible] A5
[illegible] B6
[illegible] D3
[illegible] B4
[illegible] F3
[illegible] C1
[illegible] B6
[illegible] C1
[illegible] A5
[illegible] C
[illegible] B4
[illegible] A7
[illegible] B3
[illegible] B4
[illegible] A7
[illegible] B3
[illegible] C3
[illegible] A8
[illegible] B3
[illegible] C1
[illegible] D3
[illegible] A6
[illegible] B4
[illegible] B4
[illegible] B4
[illegible] B4
[illegible] A8
[illegible] C
[illegible] B4
[illegible] B4
[illegible] B4
[illegible] B4

Belen City Map

World Finance Corporation
1603 Main St., SW. Ste. U
Los Lunas, NM 87031
We Build Your Credit!
(505) 865-0400
"We offer loans starting at $2
All loans are subject to our most
Branch Manager, Sa

191 D3
Acequia Rd B5
Acoma St D3
Al Seery Dr D4
Alan Ct C3
Anaya Rd E3
Andres Sanchez Rd A3
Angelito Rd B4
Angelo Ave B5
Anthony Dr D3
Apache Ln E4
Apple Rd D4
Aragon Rd C2
Arizona St C4
Atkinson Ave D4
Autumn Ln E1
Avenida Del Fuego Ave D5
Avenue De La Jolla C3
Baca Ave D3, D4
Baca Ln E5
Barboa Ct B3
Barboa Rd B3, B4
Barela Rd D1
Barns Rd B4
Beatrice Ln C3
Becker Ave D3, D4
Becktel Way E1
Belden Dr D2
Benson Ave C3
Bernard Ave D3, D4
Brown Dr E3
Buena Vista Ave D3
Butterfield E5
Caballero Rd B3
Caldwell Ave D4
Calle De Las Bugambillas D2
Calle De Las Rosas D2
Calle De Los Claveles E2
Calle Del Rio A5
Calle Del Valle Pl E5
Calle Encantada D5
Calle Feliz B3
Calle Fuerte A3, A4
Calle Jon De Los Tulipanes D2, E2
Camino De Crystal E4
Camino De Las Flores E2
Camino De Las Orquideas E2
Camino De Las Violetas D2, E2
Camino De Suenos B4
Camino Del Lano Rd D2, E1, E2
Camino Del Llano D2
Camino Delvino St D4
Camino Real Loop E5
Camino Seco D1
Campana Ave C4
Campbell Ave C4
Campo Rd E5
Cannon Rd E3
Cape Cod Rd B3
Capps Pl C3
Carlos St E3
Castillo D3, D4
Cavalier Ave C3
Chaparral D3
Chapparal Dr D3
Charlene Ln C4
Charles Dr D3
Chavez Ave C3
Chavez Rd B4
Chiquita Ln E3
Chisum Trl E5
Christopher Dr D3
Christopher Rd D3
Church St D3
Claudine Dr E1
Clifford Ct C3
Comanche Trl E5
Conomer Dr B4
Conservacy Rd E3
Conservancy Rd E3
Coronado Ave D4
Corra Ct C3
Corralitos D1
Court St E3
Crandal Pl B4
Dalies Ave D3, D4
Damon St D5, E5
Dawn Dr B4
De Baca Dr C5
Delgado Rd E1
Desi Loop D2, E2
Desoto Ave C4
Diego Ct E3
Dillard Dr A3
Dillon Ave D3
Don Felipe Rd A3, A4, B3, C3, C4
Don Quixote E4, E5
Donicio Ln C3
Donigo Ln A3
E Aragon Rd C4
E Picard Ave C4
E River Rd D4
E Ross Ave C4
Eastside School Rd D4, E4
Eddie Ln B3
Edith Dr C3
Edmundo Rd A3
Ednet Rd E1, E2
Edward Dr B4
El Campo E5
El Paseo D1
El Pass C1, C2
Entrada Rd B5
Erica Ln C2
Esperanza Dr C3, C4
Estancia C2
Eusebio Rd A5
Fermin Chavez Rd D5
Flamingo Ln C3
Flora Ln D5, E5
Fong Pl C2
Fred Ct C3
Frontage Rd A4
Gabaldon Ct B3
Gabaldon Rd D4
Gabaldon D4
Garcia Ave C4
Garcia St C4
Garden Lane Dr E5
Gates Rd A4
Gaucho Rd B3
Georgine Dr D3
Gilbert Ave D3, D4
Gleason Ave A4
Glen Ln C4, C5
Glenn Ln A3
Glenn Rd A3
Goebel Ave D3, D4
Golf Rd A4
Gonzales Rd D4
Goodson Ln E3
Graceland Rd C5
Granada Ct A5
Green Acres Rd D4
Green Mesa Rd E1
Greer Rd B1, C1, D1, E1
Gregory Eiler Rd A3
Grove Ln C5
Hacienda Dr E5
Harrison Rd E1
Hartel Pl E5
Henderson A4
Hidalgo B5
Hooran Ave A4
Hope Ave C4
Horizon Vista Blvd E5
I-25 A3, B3, C2, C3, D2, D3, E3
I-25-Bl A3
I-25-Byp A4
Impala Dr B4, C4
J Barra Ln C4
James Ln C4
James St E3
Jarales Rd E4
Jaramillo Rd E4
Jemez Rd A5
Jennifer Ln A4
Jensen Ln E1
Joan St C3
Joe El Sanchez Rd SW A4
Jotty Rd B5
Jude Ct D3
Katrain Pl C4
La Luna Pl D5
La Luz Dr D3
La Mirada Rd E5
Lacy Ln C4
Ladera Dr D3
Laguna Ct D3
Laguna St D3
Lala St C3
Las Aguilas Rd E5
Laura Ct D3
Laura Dr D3
Lawrence Dr C3
Lazy Hollow Ln E4
Liz Cir D3
Loma Del Rio A4
Lopez Loop B4
Lopez Rd A3, B3, B4
Loren Ct C3
Lori Ann Ln E5
Lorraine St D3
Los Cangrejos Rd C4, C5
Los Chapulines Rd C4
Lucion Cir A4
Maestas Rd E4, E5
Manuela Dr D3
Manzano Expy D5
Marble Quarry Rd E1
Mark Dr B4
Marquez Rd D4
Martha Jean Dr A4
Martha Jean Rd A3, A4
Martinez Ct B5
Matt Rd D4
Melanie Ln D3, E3
Mesa Del Norte B3
Mesa Rd A3
Mesita Ln C3
Messa St D4
Mi Casa D4
Michael Ann Ct E3
Michael Don Ave C3
Michigan Ave C4, D4
Mirabel Rd D3
Mol na Pl C3
Monte Largo A5
Monte Vista Rd C4, C5
Montiel Dr C4
Monzano Dr A5, B5
Morgan Rd B4
Morning Star Dr D3
Mulberry Rd C3, C4
Musica Rd A3, A4
N 10th St C3, D3
N 11th St C3
N 12th St C3
N 13th St C3
N 14th St C3
N 15th St C3
N 1st St C4
N 2nd St C4, D4
N 3rd St C4, D4
N 4th St C4, D4
N 5th St C4, D4
N 6th St C4
N 7th St C4
N Frontage Rd A4
N Gabaldon Rd A4
N Lala St C3
N Main St C3, C4
N Mesa Rd A3, B3, C3
N Molina Rd B4, C4
Neva Ln A4
NM-116 E3
NM-304 D5, E5
NM-309 C3
NM-314 B4
NM 47 A5, B5, C5, D5
NM 548 E1
Noche Buena Rd B5
Northgate Ln A4, B4
Oakhurst Blvd B5
Ogaz Rd B1, C1, D1, E1
Oney Ln E5
Orchard Pl D4
Orchard Rd D4
Padilla Rd B4, B5
Pantera C1
Paseo Arbolado D2, E2
Paseo De Las Gradiolas D2, E2
Perfecto Ln E3
Penizzie Ave C3
Pinata E1, E2
Polvadera Rd B1, C1
Rachel Ln E3
Rael St D4
Ramoncita Rd A5
Rc Baca Ln A5
Reinken Ave C4, D4
Rio Communities Way E5
River Rd D4
Rivera Rd B4, C4
Roldan Dr D2
Rosedale C4
S 10th St D3
S 11th St D3
S 12th St D3
S 13th St D3
S 1st St D4
S 2nd St D4
S 3rd St D4
S 4th St D4
S 5th St D4
S 6th St D3, D4
S 7th St D3
S 9th St D3
S Main 715a-715b D3
S Main St E3
S Mesa Rd D3, E3
Salas Rd B4
Salaz Rd B4
San Lorenzo Dr D3
Sanchez Dr C4
Sanchez Rd A5, B4, B5
Sandia Dr A5, B5
Santa Anita Dr C3
Sasual Rd A4, A5
Schaeffer Ave E3
Sean Ct D3
Serafin Rd E4
Sherrod Blvd C5
Silva Rd B4
Skyline Cir D3
Solo Rd B5
Sos mo Pidaloa D3
Stella Ct C5
Sunrise Bluffs D2, D3
Sunset Dr A3, A4
Sunshine Ave D4
Susan Ave B4
Tafoya Rd C4
Theresa Dr D3
Tillie Rd E4
Torres Dr D3
Ursula Dr C5
Urtiaga Ln D4, D5
Valentine Rd C4
Valle De Paz Cir B4
Vecino E1
Velta Dr D3
Venta A3
Veronica Dr D3
Vic Ln E1
Vista De Colores B3
Vista Del Monte Pl E5
Vista Del So Dr E5
Vista Del So St E5
Vista-Alegre A3
Vivian Dr E3, E4
Vote Blvd B5
W Aragon Rd C2
W Castillo Ave D3
W Chavez Ave C3
W Delgado Ave D2, D3
W D dier Ave D3
W Frontage Rd D2, D3, E3
W Gilbert Ave D3
W Hansen Ave D3
W Mesa Rd E2
W Picard Ave C3, C4
W Reinken Ave C3
W Ross Ave C3
Wac Pl B3
Waggoner Ln B3
Washington Ave C4, D4
Western Dr E5
W sconsin St C4, D4

This publication is proudly produced by SKYLINE PUBLISHING. Any information on this map having been obtained from various sources is believed to be reliable, and any changes brought to our attention will be adjusted/corrected in a future edition of the map. The producer of this map will accept no responsibility for inaccurate information from changes that may occur after printing.

Ad Designer: Kat Flannery
Project Coordinator: DeeAnn Gregory

Legend

- Cities
- Highways
- Highway Ramps
- Secondary Roads
- Secondary Ramps
- Local Streets
- Traffic Circles
- Local Ramps
- Pedestrian Alleys Parking Access
- Ferries
- Railroads
- National Parks and Forests
- State Parks and Forests
- Local Parks

0 0 45 0 9 1 8 Miles

Los Trujillos-Gabaldon
Belen
New Belen
Los Trujillos
Sosimo Pidaloa
Alexander Municipal Airport
Belen Highline Canal
Los Chavez Drain
Levee Sausal Drain
Old Belen Ditch
Los Chavez Lateral
Lower Peralta Riverside Drain
New Belen Ditch
Garcia Ditch
Belen Waste Ditch
Atchison Topeka Santa Fe RR
NM-314
NM-548
NM-309
314
385
548
309
47
304
09
N Main St
S Main St
E River Rd
Los Chavez Lateral
Glenn Rd
Vista Alegre
Venta
Musica Rd
Martha Jean Dr
Martha Jean Rd
Sunset Dr
Calle Fuerte
Hooran Golf Rd
Lucion Cir
Jennifer Ln
Eugenio Rd
Sasual Rd
Calle Del Rio
Jemez Rd
Granada Cr
Monte Largo
Santa Dr
Calle Feliz
Wagoner Ln
Barns Rd
Camino De Suenos
Loper Loop
Don Felipe Rd
Chavez Rd
Angelito Rd
N Molina Rd
Paditta Rd
Acequia Rd
Soto Rd
Noche Buena R
Sanchez Rd
Silva Dawn Dr
Morgan
Crandal Rd Pl
Valentine Rd
Monte Vista Rd
Los Chavez Latera
Los Cangrejos Rd
Chapulines Rd
Lacy Ln
Glen Ln
Gabaldon Rd
Campbell Ave
Arizona St
Desoto Ave
Coronado Ave
Atkinson Ave
E River Rd
Green Acres Rd
Caldwell Ave
Marquez Rd
Orchard Pl
Raet
Mi Casa
Orchard Rd
Eastside School Rd
Serafin Rd
Trujillo Rd
Los Trujillos Rd
Jaramillo Rd
Las Milpas Rd
La Mirada
Finita Ln
Arrilla Dr
Rio Communities
Vivian Dr
Matt Rd
Lorenzo Dr
Anthony Dr
Torres Dr
Court St
Carlos St
Manuela Dr
Anaya Rd
Schaefter Ave
Melanie Ln
Conservancy Rd
Morning Star Dr
Sunrise Bluffs
Mesa Rd
Vista De Colores
Flamingo Ln
Avenue De La Jolla
Barboa Ct
Gabaldon Ct
Barboa Rd
Consuelo Dr
Rivera Rd
Impala Dr
Mulberry Rd
Rosedale Cir
Garcia Ave
Hope Ave
Tatora Rd
E Aragon Rd
W Aragon Rd
Danielo Ln
Fred Ct
Corta Ct
Joan St
Clifford Ct
Capps Pl
Edith Dr
Beatrice Ln
Lawrence Dr
Mesita Ln
Benson Ave
Santa Anita Dr
Esperanza Dr
Molina Pl
Cavalier Ave
W Picard Ave
S 11th St
N 11th St
N 14th St
N 15th St
N 13th St
S 12th St
N 13th St
N 10th St
N 6th St
N 5th St
N 4th St
N 3rd St
N 2nd St
N 1st St
S 9th St
S 7th St
S 6th St
S 5th St
S 4th St
S 3rd St
S 2nd St
W 7th St
W Ross Ave
W Kalrain Pl
W Montel Dr
Sanchez Dr
W Chavez Ave
Chavez Ave
Penizzie Ave
Lala St
W Reinken Ave
Reinken Ave
Dalies Ave
Becker Ave
W Castillo Ave
Gilbert Baca Ave
W Didier Ave
W Gilbert Ave
Dillon Ave
W Hansen Ave
W Delgado Ave
Church St
Buena Vista Ave
Camino Del Llano
Camino Del Llano Rd
Lorraine St
Veta Dr
Mesa Hills Ct
Leonard Ct
Chapparal Ct
Mesa Rd
Pueblo Rd
Polvadera Rd
Estancia
Erica Ln
El Paso
Panteria
Greer Rd
E Paseo
Bareta Rd
Vecino
Calle De Camino Las Rosas Violetas
Calle De Las Rosas Violetas
Paseo Arboladu
Victor Ln
Autumn Ln
Ednet Rd
Harrison Rd
Marble Quarry Rd
Green Mesa Rd
Pinata
Chiquita Ln
James St
Brown Dr
Cannon Rd
Goodson
Rachel Ln
Michael Ann Ct
Perricio Ln

MAPS - BELEN

BHHC-4-3-13

BHHC-9-1-13

MAPS - BÉLEN